

Attachment 993

Attachment Reference	Location	Relief sought
1/141	Gazette Local reserves - 69 Wood Street, Papakura, Auckland 2110	Mixed Use_to_ Informal Recreation
2/141	Gazette Local reserves -36 View Road, Warkworth 0910	Future Urban_to_ Conservation.
3/141	Gazette Local reserves -Searle Drive, Patumahoe, Auckland, Lot 201 DP 432108	Single House_to_ Informal Recreation
4/141	Gazette Local reserves -Lot 197 DP 432960	Single House_to_ Informal Recreation
5/141	Gazette Local reserves -Searle Drive, Patumahoe, Auckland, Lot 223 DP 432960	Single House_to_ Informal Recreation
6/141	Gazette Local reserves -Searle Drive, Patumahoe, Auckland, Lot 200 DP 432960	Single House_to_ Informal Recreation
7/141	Gazette Local reserves -R 13 Beach Haven Road Beach Haven 0626	General Coastal Marine [rcp], Single House_to_ Conservation.
8/141	Gazette Local reserves -14R AVIANO CLSE, FLAT BUSH	Mixed Housing Suburban_to_ Informal Recreation
9/141	Gazette Local reserves -331-335 West Coast Road, Glen Eden	Light Industry_to_ Conservation.
10/141	Gazette Local reserves -ESPLND RES 11 Cross Street, Drury, Auckland 2113, Lot 3 DP 430548	Mixed Housing Suburban_to_ Conservation.
11/141	Gazette Local reserves -137 Foundry Road, Silverdale 0932	Light Industry_to_ Informal Recreation

12/141	Gazette Local reserves -R 79 Roland Road Greenhithe 0632, Lot 4 DP 439619	General Coastal Marine [rcp],Large Lot_to_Conservation.
13/141	Gazette Local reserves -Cradock Street AvondaleAuckland 1026, Lot 3 DP 199136	Single House_to_Conservation.
14/141	Gazette Local reserves -9 Opoia Road, Waiuku, Auckland 2684	Mixed Rural,Rural and Coastal settlement_to_Informal Recreation Land currently owned by Matakawau Developments Ltd being vested with Council. Not owned by Council.
15/141	Gazette Local reserves -R 3 Wesley Street Devonport 0624	General Coastal Marine [rcp],Single House_to_Conservation.
16/141	Gazette Local reserves -Lot 101 DP 443893	Mixed Housing Suburban_to_Informal Recreation.
17/141	Gazette Local reserves -Lot 102 DP 443893	Mixed Housing Suburban_to_Informal Recreation.
18/141	Gazette Local reserves -28 Anna Lane, Glen Eden	Single House_to_Informal Recreation.
19/141	Gazette Local reserves -R 26 Stevensons Crescent Albany Heights 0793	Countryside Living_to_Conservation.
20/141	Gazette Local reserves -R 60 Fields Parade Oteha 0632	Mixed Housing Suburban_to_Informal Recreation
21/141	Gazette Local reserves -Section 7 SO 446638	General Business_to_Conservation.
22/141	Gazette Local reserves -Section 8 SO 446638	General Business_to_Conservation.
23/141	Gazette Local reserves -21R EDGEWATER DRV, PAKURANGA	Mixed Housing Suburban_to_Informal Recreation
24/141	Gazette Local reserves -415R CLIFTON RD, WHITFORD	General Coastal Marine [rcp],Countryside Living_to_Conservation.

25/141	Gazette Local reserves -304 Henderson Valley Road, Henderson Valley	Countryside Living_to_Conservation.
26/141	Gazette Local reserves -Lot 3 DP 428510, North Cove, North Cove 1142	Rural and Coastal settlement_to_Conservation.
27/141	Gazette Local reserves -Lot 3 DP 455107, Jones Road, Omaha Flats 0986	General Coastal Marine [rcp],Mixed Rural_to_Conservation.
28/141	Gazette Local reserves -Lot 13 DP 456728, Spur Road, Stillwater 0993	General Coastal Marine [rcp],Countryside Living_to_Conservation.
29/141	Gazette Local reserves -Lot 4 DP 457528, Goodall Road, Snells Beach 0920	General Coastal Marine [rcp],Countryside Living,Rural Coastal_to_Conservation.
30/141	Gazette Local reserves -15 Nirmal Place, Sunnyside	Mixed Housing Urban_to_Informal Recreation
31/141	Gazette Local reserves -55A Westgate Drive, Massey	Mixed Housing Urban_to_Informal Recreation
32/141	Gazette Local reserves -29R LIBERTY CRES, BEACHLANDS	Single House_to_Informal Recreation
33/141	Gazette Local reserves -92R Ash Street, Avondale, Auckland 1026	Mixed Housing Suburban_to_Conservation.
34/141	Gazette Local reserves -30 Beachwood Drive, Hatfields Beach 0931	Single House_to_Informal Recreation
35/141	Gazette Local reserves - Lot 102 DP 211914, Alverna Heights View, Hobbs Bay 0930	Mixed Housing Suburban_to_Informal Recreation
36/141	Gazette Local reserves -57R THOMAS RD, FLAT BUSH	Mixed Housing Suburban_to_Informal Recreation
37/141	Gazette Local reserves -R 43 Corinthian Drive, Albany 0632	Business Park_to_Informal Recreation

38/141	Gazette Local reserves -Lot 17 DP 452616	Single House_to_Informal Recreation
39/141	Gazette Local reserves -Lot 50 DP 434892	Single House_to_Informal Recreation
40/141	Gazette Local reserves -65 Claverdon Drive, Massey	Single House_to_Informal Recreation
41/141	Gazette Local reserves -Lot 5 DP 460889, Mahurangi East Road, Algies Bay 0920	Countryside Living_to_Informal Recreation
42/141	Gazette Local reserves -Capriole Crescent, Papakura, Auckland 2580, Lot 31 DP 459730	Single House_to_Informal Recreation
43/141	Gazette Local reserves -R 51 Huntington Park Drive Greenhithe 0632	Mixed Housing Suburban_to_Informal Recreation
44/141	Gazette Local reserves -69 Palomino Drive, Henderson	Single House_to_Conservation.
45/141	Gazette Local reserves -Lot 2 DP 451338	Retirement Village_to_Informal Recreation
46/141	Gazette Local reserves -Lot 10 DP 73985, Opahi Bay Road, Opahi Bay 0983	Rural Coastal_to_Informal Recreation
47/141	Gazette Local reserves -Lot 502 DP 465261	Single House_to_Informal Recreation
48/141	Gazette Local reserves -Lot 601 DP 465261	Single House,General Coastal Marine [rcp]_to_Conservation.
49/141	Gazette Local reserves -Lot 3 DP 313187, Vivian Bay, Vivian Bay 1142	General Coastal Marine [rcp],Rural and Coastal settlement_to_Conservation.
50/141	1Gazette Local reserves -2 Kora Avenue, Ranui	Terrace Housing and Apartment Buildings_to_Informal Recreation
53/141	Gazette Local reserves -Lot 3 DP 321648, Foundry Road, Silverdale 0932	Countryside Living_to_Informal Recreation
54/141	Gazette Local reserves -Lot 33 DP 84364	Mixed Housing Suburban_to_Informal Recreation.

55/141	Gazette Local reserves -Lot 3 DP 205703, Waimanu Road, Topuni 0975	Rural Production_to_Informal Recreation
56/141	Gazette Local reserves -Lot 219 DP 321090	Mixed Housing Suburban_to_Informal Recreation.
57/141	Gazette Local reserves -40X West End Road, Herne Bay, Auckland 1022	Mixed Housing Suburban_to_Informal Recreation
58/141	Gazette Local reserves -Lough Bourne Drive, Pukekohe, Auckland 2120, Lot 85 DP 320131	Single House_to_Informal Recreation
59/141	Gazette Local reserves -111 Roberts Road, Te Atatu South	Mixed Housing Suburban_to_Informal Recreation
60/141	Gazette Local reserves -368R CLEVEDON KAWAKAWA RD, CLEVEDON	Rural Coastal_to_Informal Recreation
61/141	Gazette Local reserves -368R CLEVEDON KAWAKAWA RD, CLEVEDON	Rural Coastal_to_Informal Recreation
62/141	Gazette Local reserves -368R CLEVEDON KAWAKAWA RD, CLEVEDON	Rural Coastal_to_Informal Recreation
63/141	Gazette Local reserves -Lot 14 DP 328436, Mangawhai Road, Te Arai 0975	Rural Production_to_Informal Recreation
64/141	Gazette Local reserves -69 Woodbank Drive, Glen Eden	Single House_to_Informal Recreation
65/141	Gazette Local reserves -702 Swanson Road, Swanson	Local Centre_to_Informal Recreation
66/141	Gazette Local reserves -69 Woodbank Drive, Glen Eden	Single House_to_Informal Recreation
67/141	Gazette Local reserves -Lot 3 DP 319435, State Highway 16, Kiwitahi 0875	Rural Production_to_Informal Recreation

68/141	Gazette Local reserves -Portage Road, New Lynn, Lot 8 DP 327545	Light Industry_to_Informal Recreation
69/141	Gazette Local reserves -Portage Road, New Lynn, Lot 9 DP 327545	Light Industry_to_Informal Recreation
70/141	Gazette Local reserves -Lot 3 DP 328073, Silver Hill Road, Te Hana 0975	Rural Production_to_Informal Recreation
71/141	Gazette Local reserves -18R FALSTAFF PL, HALF MOON BAY	General Coastal Marine [rcp],Mixed Housing Suburban_to_Informal Recreation.
72/141	Gazette Local reserves -50 Isabella Drive, Pukekohe, Auckland 2120	Single House_to_Informal Recreation
73/141	Gazette Local reserves -Lot 2 DP 338731, Tapu Bush Road, Tomarata 0974	Rural Production_to_Informal Recreation
74/141	Gazette Local reserves -Lot 127 DP 332981, Midshipman Court, Hobbs Bay 0930	Mixed Housing Suburban_to_Informal Recreation
75/141	Gazette Local reserves -Lot 128 DP 332981, Midshipman Court, Hobbs Bay 0930	Mixed Housing Suburban_to_Informal Recreation
76/141	Gazette Local reserves -Reid Road, Glenbrook, Auckland, Lot 2 DP 87055	Rural Coastal_to_Informal Recreation
77/141	Gazette Local reserves -269 Whangaparaoa Road, Red Beach 0932	Large Lot_to_Informal Recreation
78/141	Gazette Local reserves -269 Whangaparaoa Road, Red Beach 0932	Large Lot_to_Informal Recreation
79/141	Gazette Local reserves -269 Whangaparaoa Road, Red Beach 0932	Large Lot_to_Informal Recreation

80/141	Gazette Local reserves -269 Whangaparaoa Road, Red Beach 0932	Large Lot_to_Informal Recreation
81/141	Gazette Local reserves -Lot 104 DP 340433, Maylee Crescent, Hobbs Bay	Mixed Housing Suburban_to_Informal Recreation
82/141	Gazette Local reserves -16 Helleur Road, Massey	Single House_to_Informal Recreation
83/141	Gazette Local reserves -21R Liddesdale Place, Papakura, Auckland 2110	Single House_to_Informal Recreation
84/141	Gazette Local reserves -45 Misty Valley Drive, Henderson	Single House_to_Informal Recreation
85/141	Gazette Local reserves -Lot 3 DP 346639, Parkhurst Road, Parakai 0874	Rural Production_to_Informal Recreation
86/141	Gazette Local reserves –Lot 3 DP 343720, Mill Road, Helensville 0800	Light Industry_to_Conservation.
87/141	Gazette Local reserves -106 Commercial Road, Helensville 0800	Town Centre_to_Informal Recreation
88/141	Gazette Local reserves -64 Omana Avenue, Shelly Beach 0874	Rural and Coastal settlement_to_Informal Recreation
89/141	Gazette Local reserves -Lot 56 DP 344735, Omana Avenue, Shelly Beach 0874	Rural and Coastal settlement_to_Conservation.
90/141	Gazette Local reserves -Lot 3 DP 319755, Rosemount Road, Matakana 0985	Mixed Rural_to_Conservation.
91/141	Gazette Local reserves -Lot 2 DP 344497, Woodcocks Road, Warkworth 0981	Mixed Rural_to_Informal Recreation

92/141	Gazette Local reserves -Levene Place, Mount Wellington, Auckland 1060, Lot 101 DP 341877	Light Industry_to_Informal Recreation
93/141	Gazette Local reserves -R 255 Hurstmere Road Takapuna 0622	Single House_to_Conservation
94/141	Gazette Local reserves -115 Buscomb Avenue, Henderson	Light Industry_to_Informal Recreation.
95/141	Gazette Local reserves -16W GIRVAN TCE, MANUREWA	Mixed Housing Suburban_to_Informal Recreation
96/141	Gazette Local reserves -37W TURNBERRY DRV, WATTLE DOWNS	Mixed Housing Suburban_to_Informal Recreation
97/141	Gazette Local reserves -28R CYCLAMEN RD, MANGERE	Mixed Housing Suburban_to_Informal Recreation
98/141	Gazette Local reserves -Lot 201 DP 97021	Mixed Housing Suburban_to_Informal Recreation.
99/141	Gazette Local reserves -28R CYCLAMEN RD, MANGERE	Mixed Housing Suburban_to_Informal Recreation
100/141	Gazette Local reserves -28R CYCLAMEN RD, MANGERE	Mixed Housing Suburban_to_Informal Recreation
101/141	Gazette Local reserves -269 Whangaparaoa Road, Red Beach 0932	Large Lot_to_Informal Recreation
102/141	Gazette Local reserves -55 Gareija Road, Henderson	Mixed Housing Suburban_to_Conservation.
103/141	Gazette Local reserves -21R Liddesdale Place, Papakura, Auckland 2110	Single House_to_Informal Recreation
104/141	Gazette Local reserves -92R ALFRISTON RD, MANUR Gazette local reserves EWA	Single House_to_Informal Recreation

105/141	Gazette Local reserves -Ina Ville Drive, Pukekohe, Auckland 2120, Lot 301 DP 365693	Single House_to_Informal Recreation
106/141	Gazette Local reserves -R 4 Lakeridge Close Northcross 0632, Lot 514 DP 363905	Single House_to_Informal Recreation
107/141	Gazette Local reserves -Lot 4 DP 325072	General Coastal Marine [rcp],Light Industry_to_Conservation.
108/141	Gazette Local reserves -24 Ranchod Terrace, Pukekohe, Auckland 2120	Single House_to_Road.
109/141	Gazette Local reserves –Lots 8, 9, 29 DP 211601, Whangaripo Valley Road, Whangaripo 0972	Rural Production_to_Conservation.
110/141	Gazette Local reserves -Lot 23 DP 373457, Manuka Grove, Helensville	Countryside Living_to_Informal Recreation
111/141	Gazette Local reserves -51R CLEVEDON KAWAKAWA RD, CLEVEDON	Rural Production_to_Informal Recreation
112/141	Gazette Local reserves -Pukekohe East Road, Pukekohe, Auckland 2677, Lot 403 DP 372865	Mixed Housing Suburban_to_Informal Recreation
113/141	Gazette Local reserves -R 16 Brighton Terrace Mairangi Bay 0630, Lot 3 DP 382081	General Coastal Marine [rcp],Single House_to_Conservation.
114/141	Gazette Local reserves -Miro Street, New Lynn, Lot 3 DP 381902	Mixed Housing Suburban_to_Conservation.
115/141	Gazette Local reserves -60 Sherrybrooke Place, Sunnyvale	Single House_to_Conservation.
116/141	Gazette Local reserves -Lot 102 DP 369723	Mixed Housing Urban_to_Informal Recreation
117/141	Gazette Local reserves -Buckley Avenue, Hobsonville	General Coastal Marine [rcp],Future Urban_to_Informal Recreation.

118/141	Gazette Local reserves -Lot 1 DP 389328, Alnwick Street, Warkworth	Single House_to_Informal Recreation
119/141	Gazette Local reserves -12R DAWOOD PL, THE GARDENS	Mixed Housing Suburban_to_Informal Recreation
120/141	Gazette Local reserves -Lot 4 DP 210072, Old North Road, Waikoukou Valley 0882	Rural Production_to_Conservation.
121/141	Gazette Local reserves -3 Chloe Place, Massey	Single House_to_Informal Recreation
122/141	Gazette Local reserves -12 Mantra Road, Massey	Single House_to_Informal Recreation
123/141	Gazette Local reserves -R 35 Mural Place Greenhithe 0632, Lot 102 DP 401759	Mixed Housing Suburban_to_Road.
124/141	Gazette Local reserves -81 Mihini Road, Ranui	Light Industry_to_Informal Recreation
125/141	Gazette Local reserves -81 Mihini Road, Ranui	Light Industry_to_Informal Recreation
126/141	Gazette Local reserves -Great North Road, Waterview, Auckland 1026, Lot 3 DP 406656	Mixed Housing Suburban_to_Informal Recreation
127/141	Gazette Local reserves -24 Sari Place, Massey	Single House_to_Informal Recreation
128/141	Gazette Local reserves -Pohutukawa Road, Whenuapai, Lot 4 DP 392555	General Coastal Marine [rcp],Single House_to_ Informal Recreation.
129/141	Gazette Local reserves -121R MCNICOL RD, CLEVEDON	Rural Production_to_Informal Recreation
130/141	Gazette Local reserves -121R MCNICOL RD, CLEVEDON	Rural Production_to_Informal Recreation

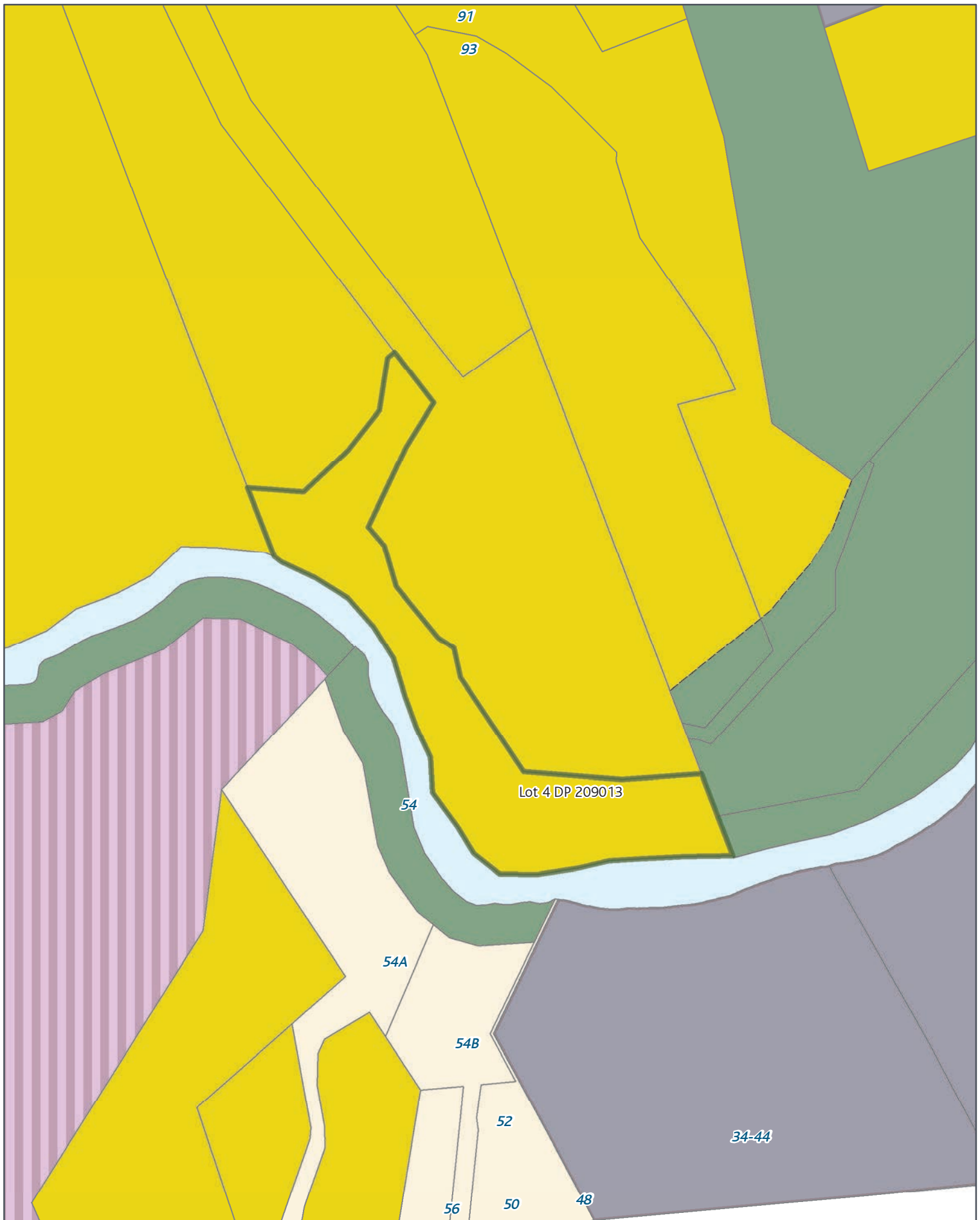
131/141	Gazette Local reserves -13 Parkvale Grove, Te Atatu Peninsula	Mixed Housing Urban_to_Informal Recreation
132/141	Gazette Local reserves -52 Travis View Drive Fairview Heights 0632	Single House_to_Informal Recreation
133/141	Gazette Local reserves -R 3 McMenamin Place Fairview Heights 0632	Single House_to_Informal Recreation
134/141	Gazette Local reserves -R 6 Baker Street Fairview Heights 0632	Single House_to_Informal Recreation
135/141	Gazette Local reserves -Isabella Drive, Pukekohe, Auckland 2120, Lot 52 DP 406311	Mixed Housing Suburban_to_Informal Recreation
136/141	Gazette Local reserves -Isabella Drive, Pukekohe, Auckland 2120, Lot 54 DP 406311	Mixed Housing Suburban_to_Informal Recreation
137/141	Gazette Local reserves -R 31 Kingfisher Grove Greenhithe 0632	General Coastal Marine [rcp],Large Lot_to_Conservation.
138/141	Gazette Local reserves -96R WADES RD, WHITFORD	Countryside Living_to_Conservation.
139/141	Gazette Local reserves -485R PUHINUI RD, PAPATOETOE	General Coastal Marine [rcp],Rural Production_to_Conservation.
140/141	Gazette Local reserves -Mahoe Glade, Pukekohe, Auckland 2679, Lot 20 DP 430366	Single House_to_Informal Recreation
141/141	Gazette Local reserves -Lot 4 DP 419092, North Cove, North Cove 1142	General Coastal Marine [rcp],Rural and Coastal settlement_to_Conservation.



SGIS13 Submission Gazette Reserves - Local

Rezone: Mixed Use_to_Informal Recreation

Page 1 of 141



SGIS13 Submission Gazette Reserves - Local

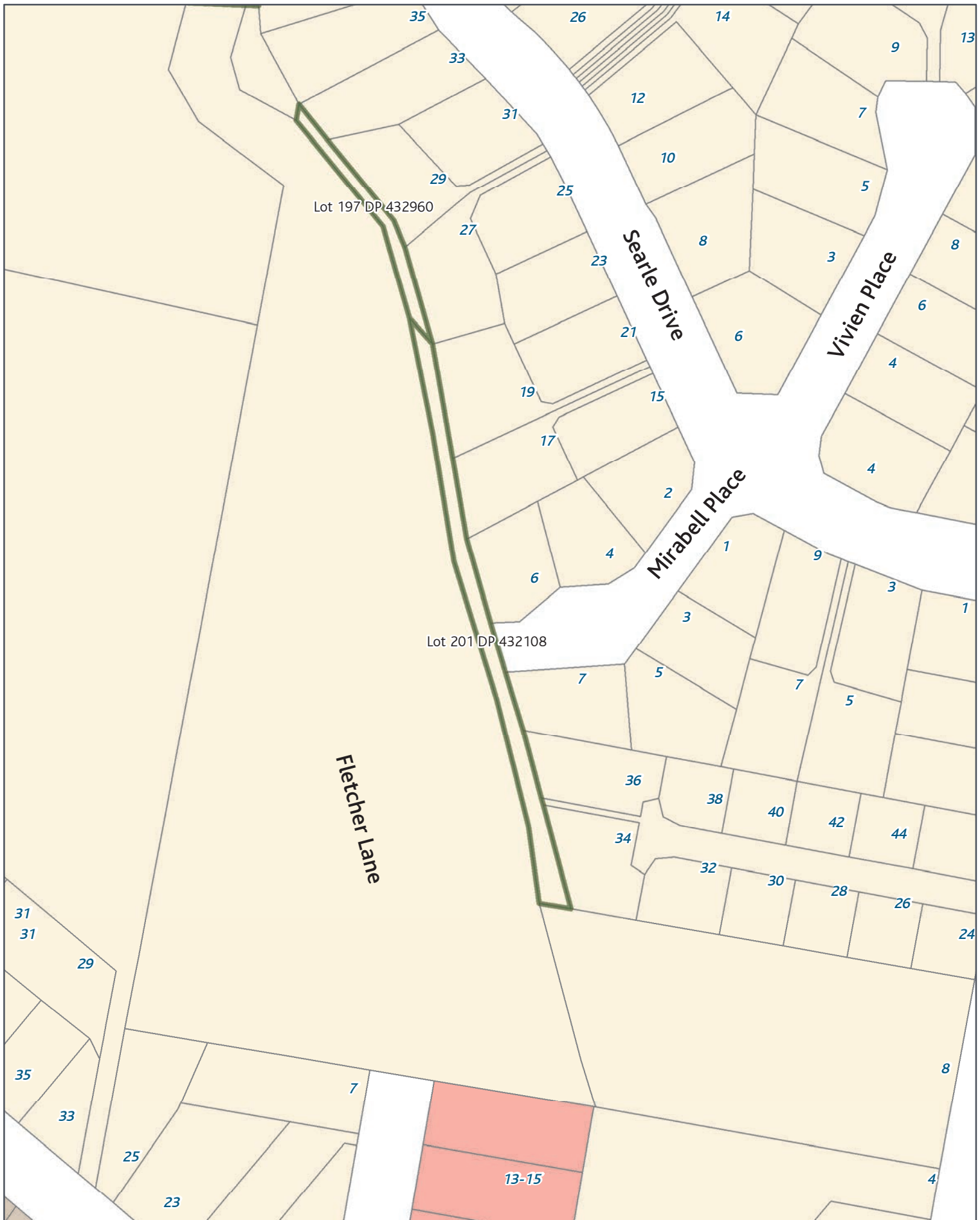
Rezone: Future Urban_to_Conservation

Page 2 of 141



Created Date: 27 Nov 2013
Scale @ A4: 1:2,500
Projection: NZTM
Datum: NZGD2000

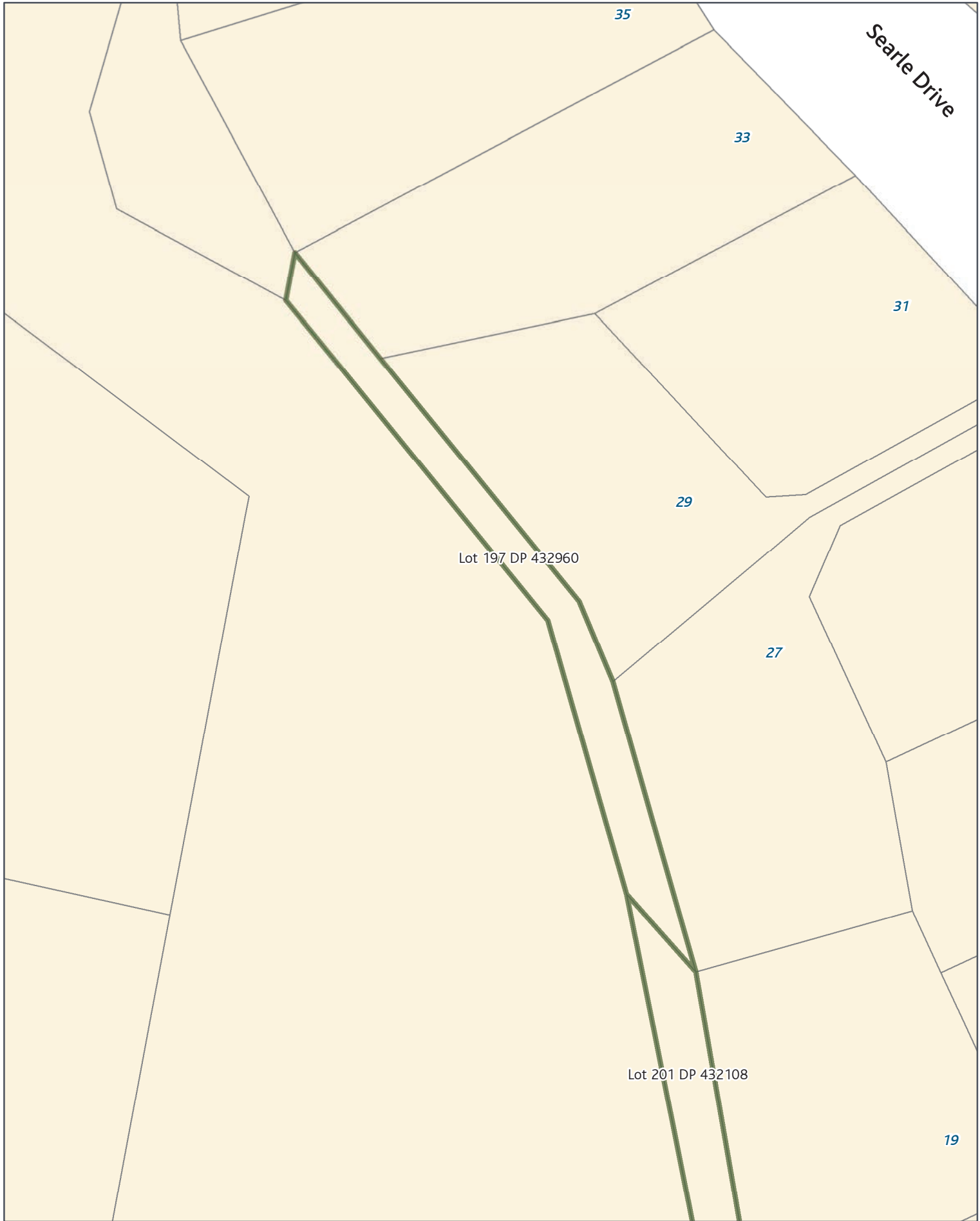




SGIS13 Submission Gazette Reserves - Local

Rezone: Single House_to_Informal Recreation

Page 3 of 141



SGIS13 Submission Gazette Reserves - Local

Rezone: Single House_to_Informal Recreation

Page 4 of 141

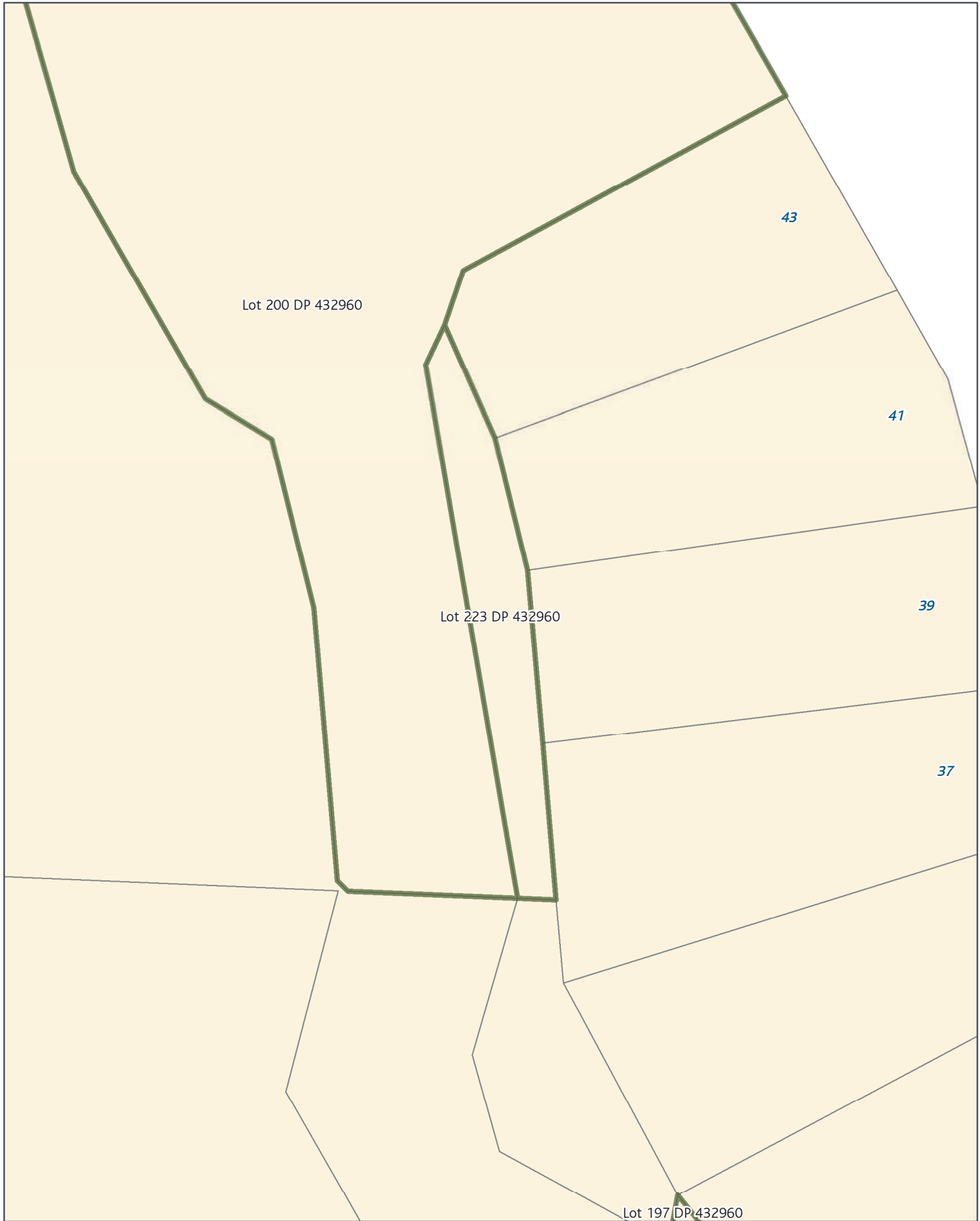


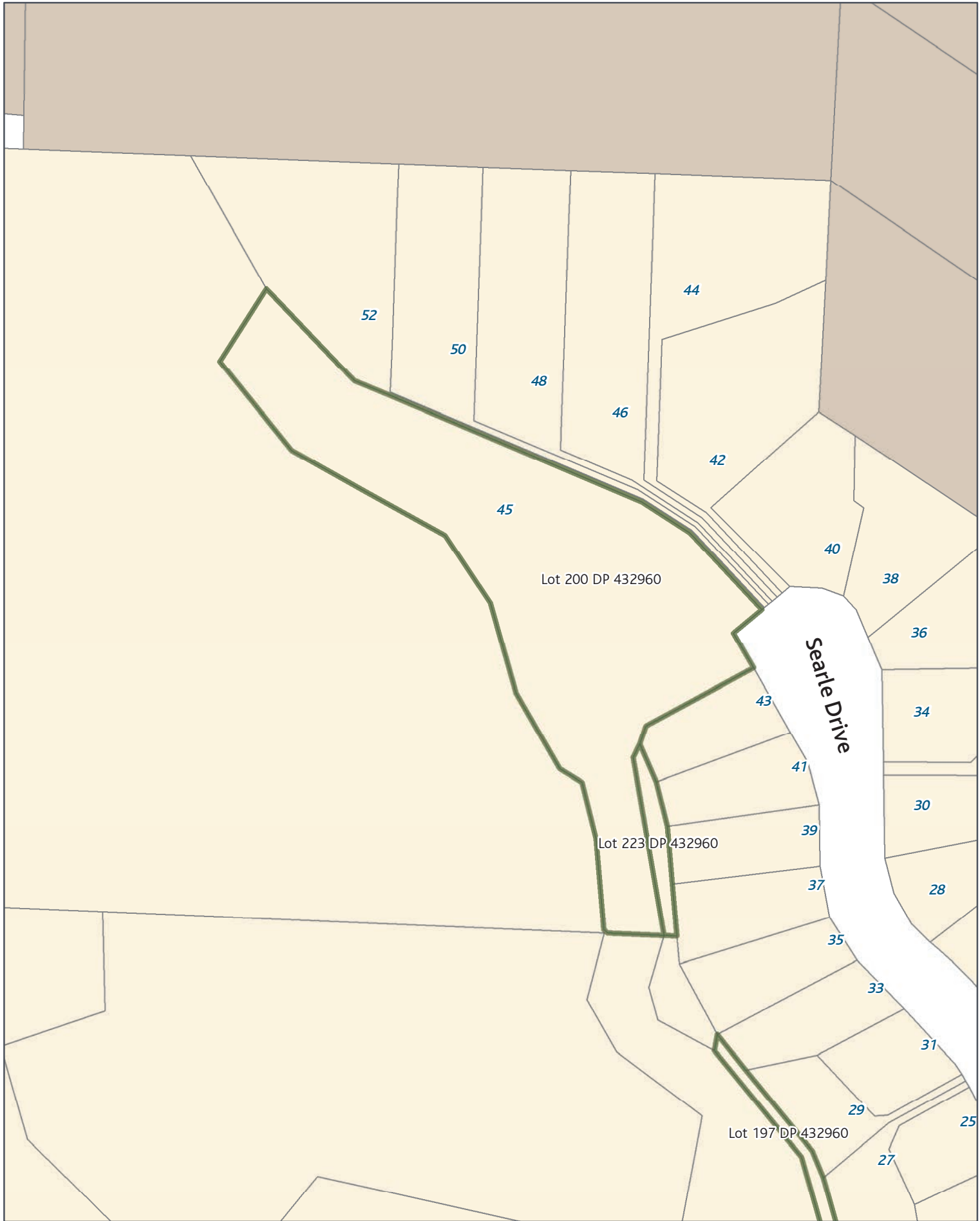
Created Date: 27 Nov 2013
Scale @ A4: 1:500
Projection: NZTM
Datum: NZGD2000

0 1.25 2.5 5 7.5 10 m



Auckland Council
Auckland Council

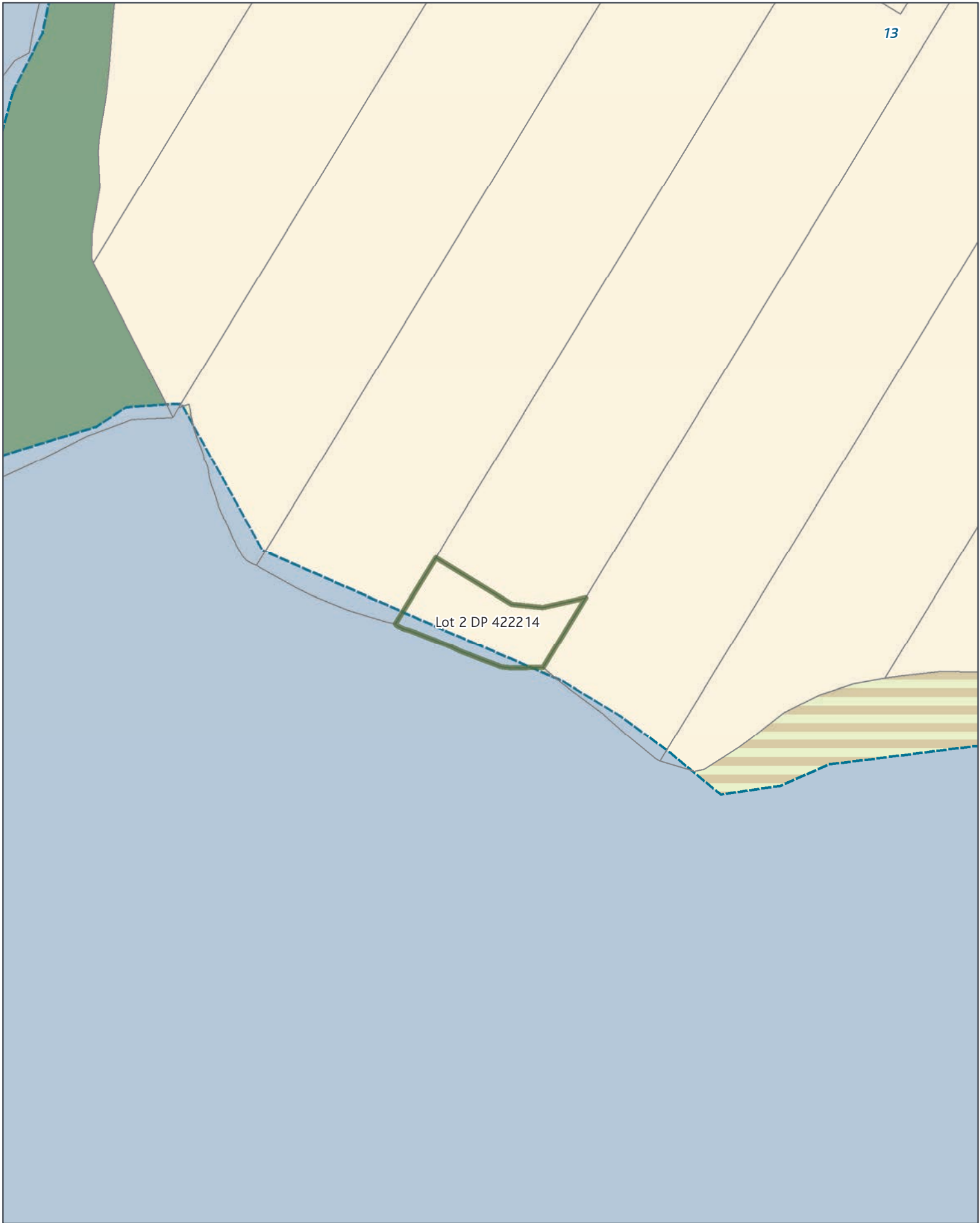




SGIS13 Submission Gazette Reserves - Local

Rezone: Single House_to_Informal Recreation

Page 6 of 141



Lot 2 DP 422214



Created Date: 27 Nov 2013
Scale @ A4: 1:500
Projection: NZTM
Datum: NZGD2000

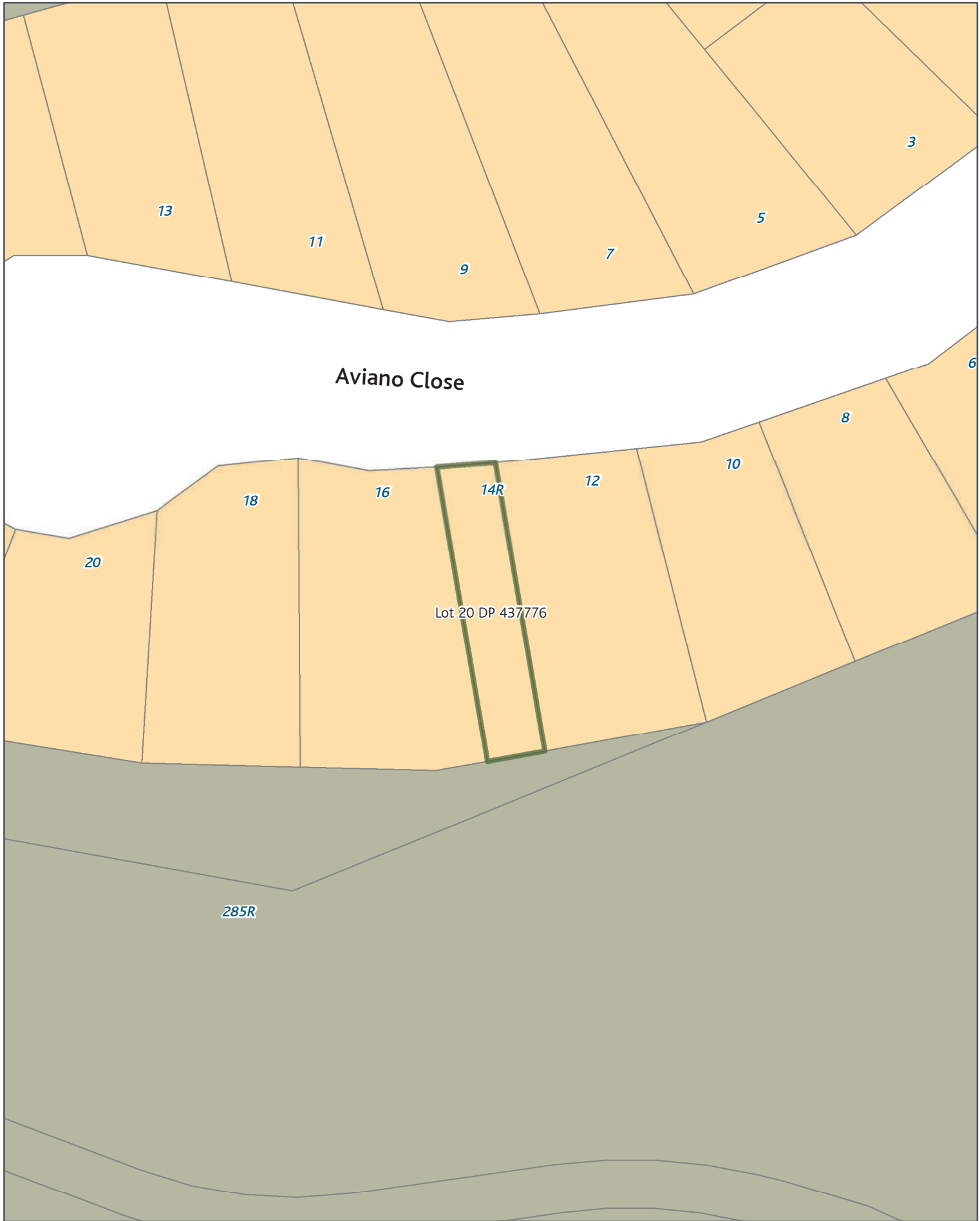


SGIS13 Submission Gazette Reserves - Local

Rezone: General Coastal Marine [rcp], Single House_to_Conservation

Page 7 of 141

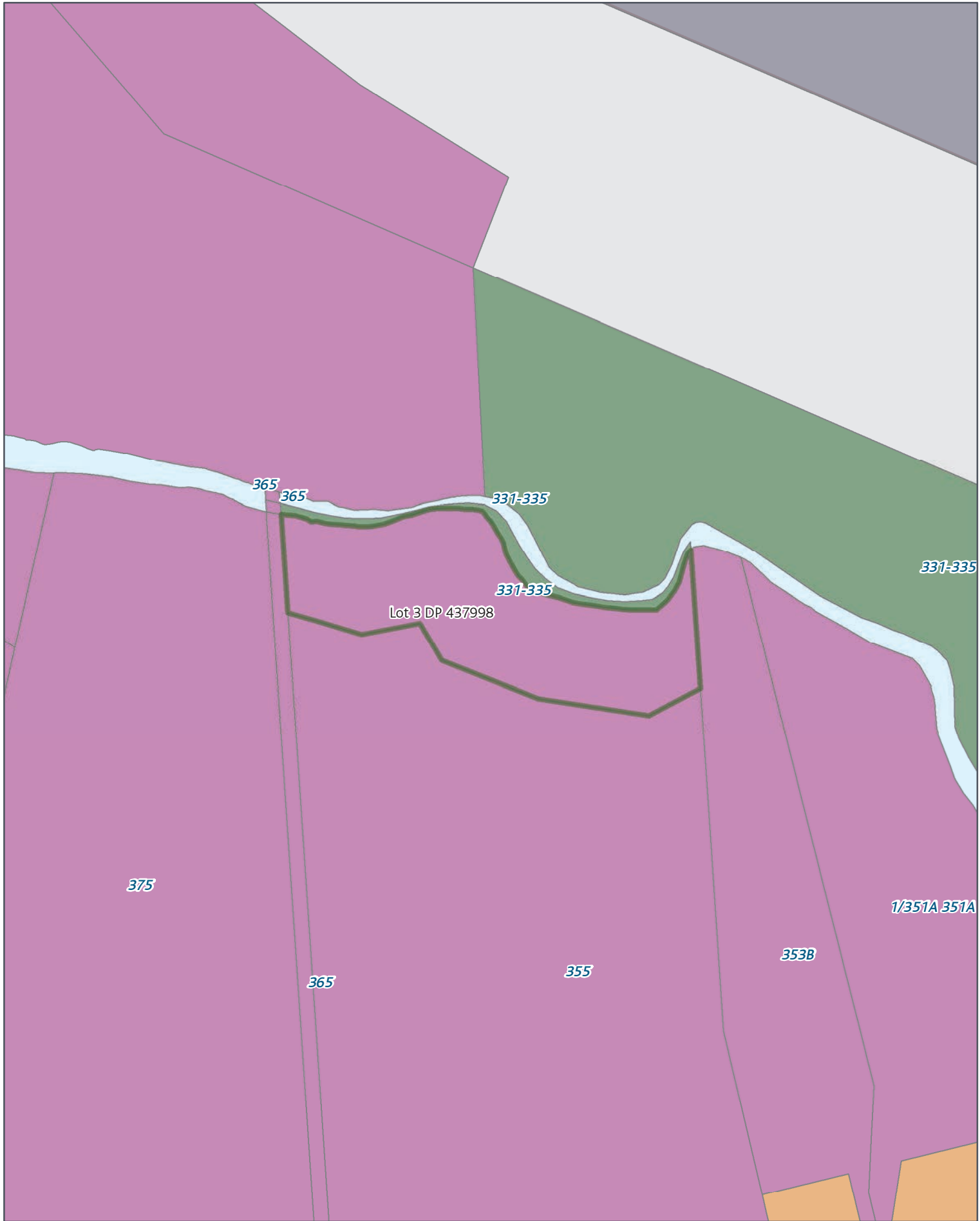




SGIS13 Submission Gazette Reserves - Local

Rezone: Mixed Housing Suburban_to_Informal Recreation

Page 8 of 141



SGIS13 Submission Gazette Reserves - Local

Rezone: Light Industry_to_Conservation

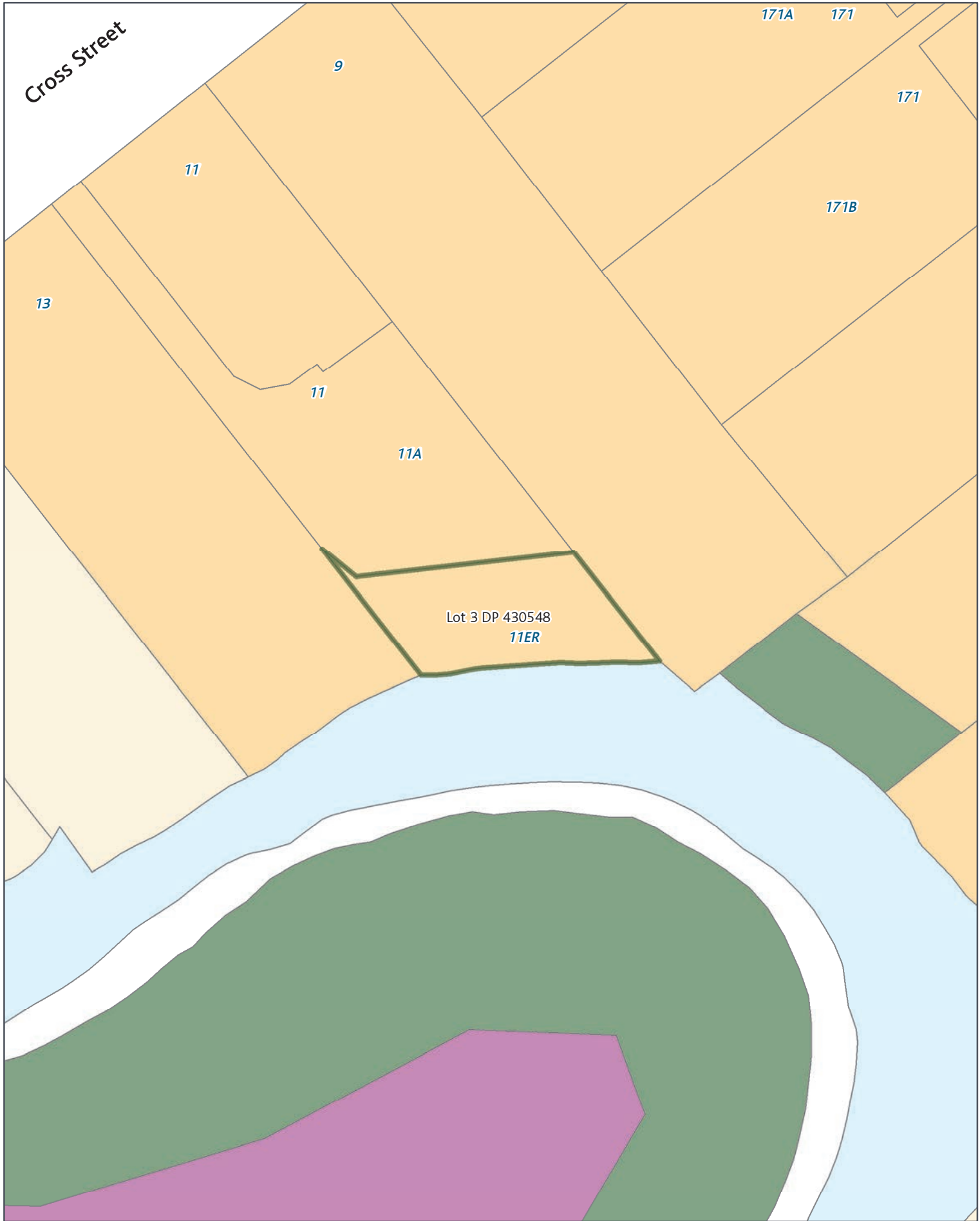
Page 9 of 141

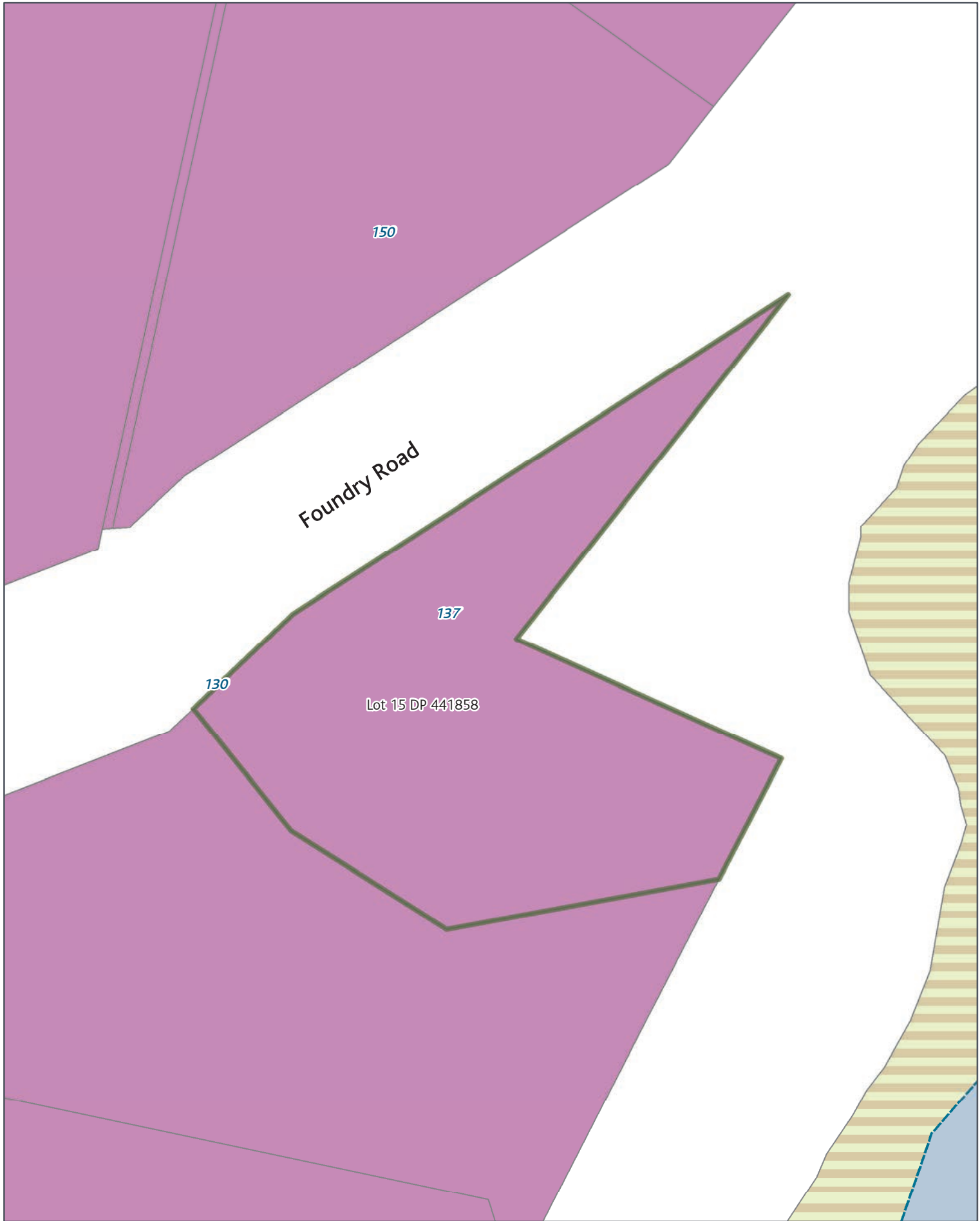


Created Date: 27 Nov 2013
Scale @ A4: 1:1,000
Projection: NZTM
Datum: NZGD2000

0 2.5 5 10 15 20 m







SGIS13 Submission Gazette Reserves - Local

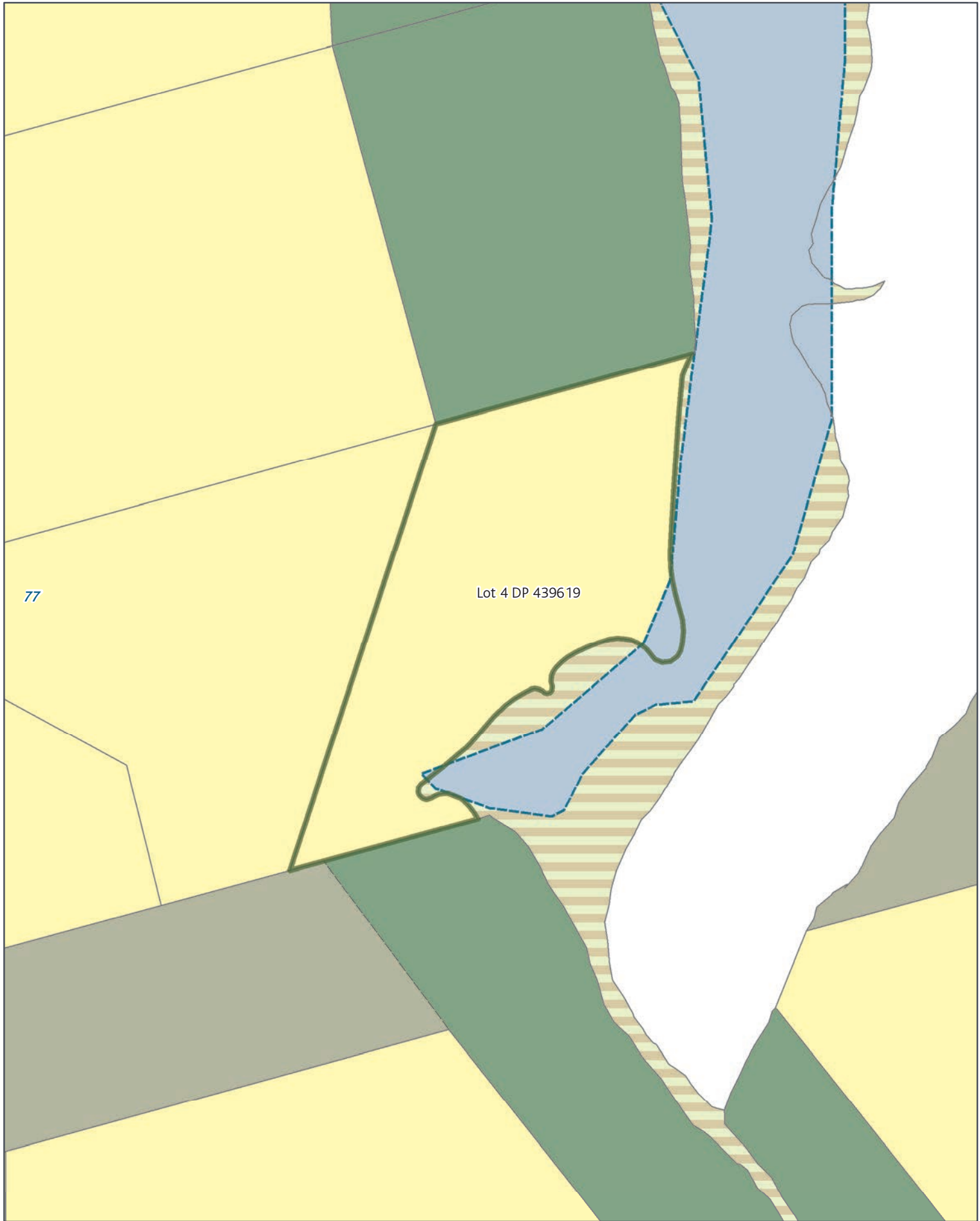
Rezone: Light Industry_to_Informal Recreation

Page 11 of 141



Created Date: 27 Nov 2013
Scale @ A4: 1:500
Projection: NZTM
Datum: NZGD2000





77

Lot 4 DP 439619

SGIS13 Submission Gazette Reserves - Local

Rezone: General Coastal Marine [rcp], Large Lot_to_Conservation

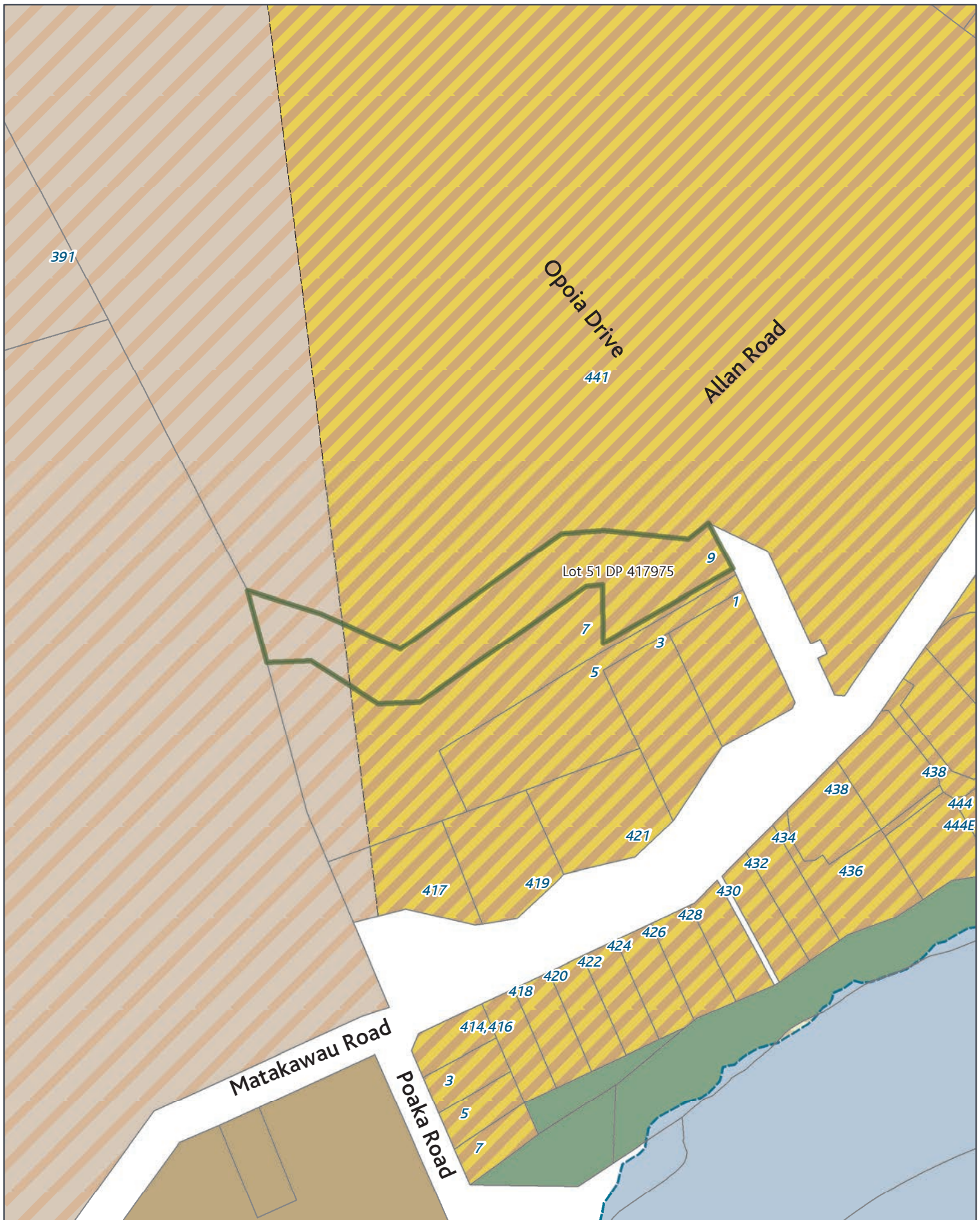
Page 12 of 141



Created Date: 27 Nov 2013
Scale @ A4: 1:500
Projection: NZTM
Datum: NZGD2000

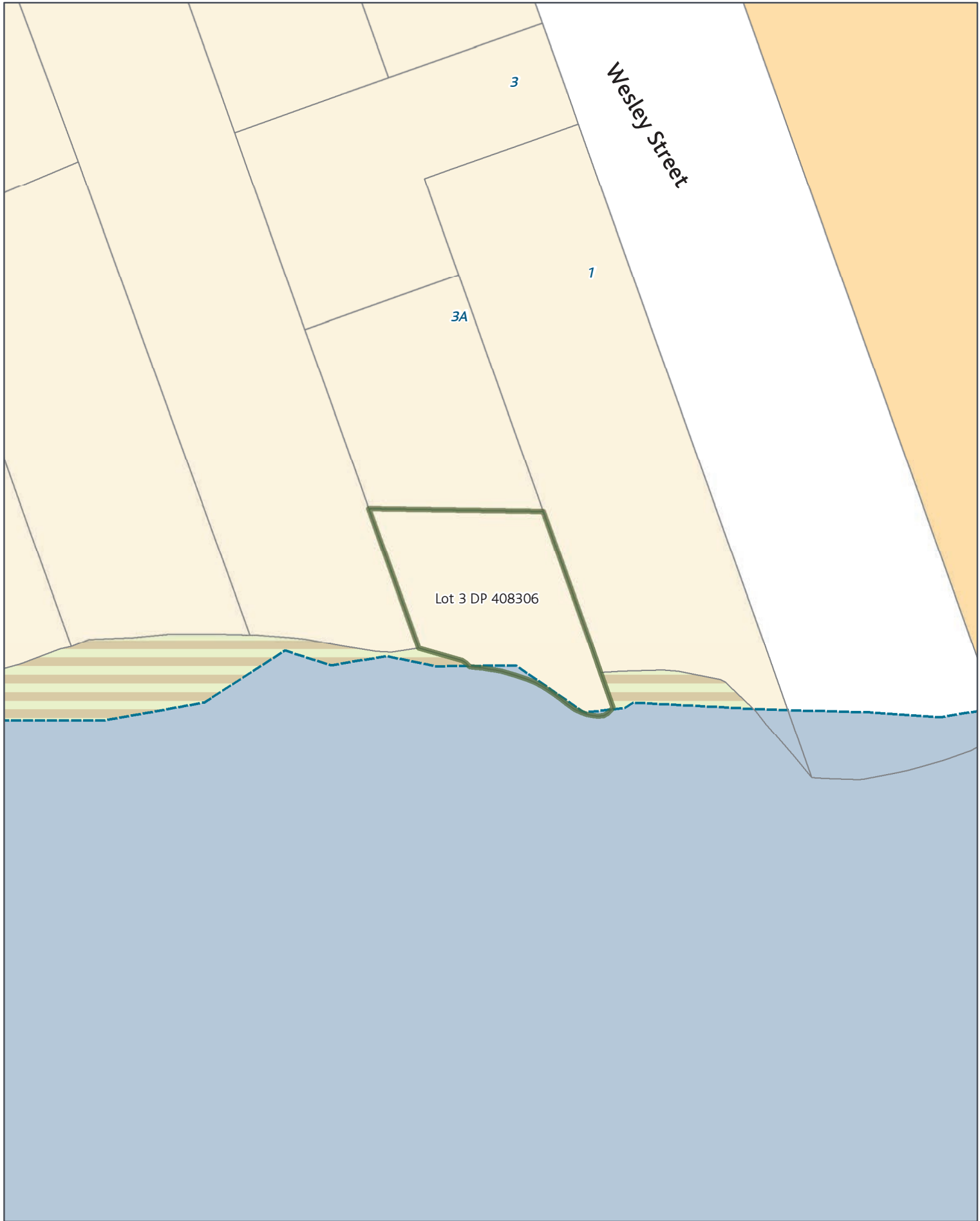






SGIS13 Submission Gazette Reserves - Local

Rezone: Mixed Rural, Rural and Coastal settlement_to_ Informal Recreation



Created Date: 27 Nov 2013
Scale @ A4: 1:500
Projection: NZTM
Datum: NZGD2000

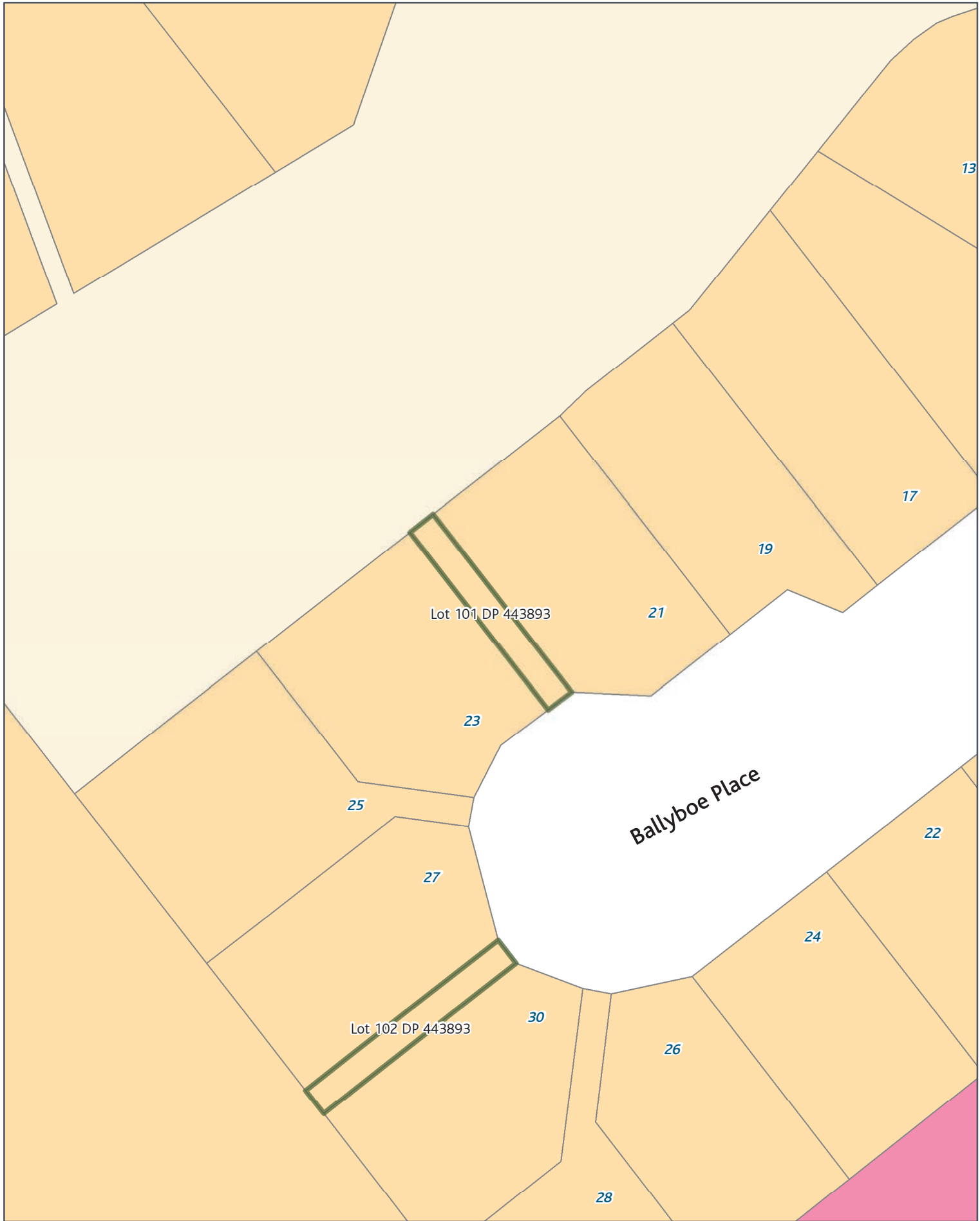


SGIS13 Submission Gazette Reserves - Local

Rezone: General Coastal Marine [rcp], Single House_to_Conservation

Page 15 of 141





SGIS13 Submission Gazette Reserves - Local

Rezone: Mixed Housing Suburban_to_Informal Recreation

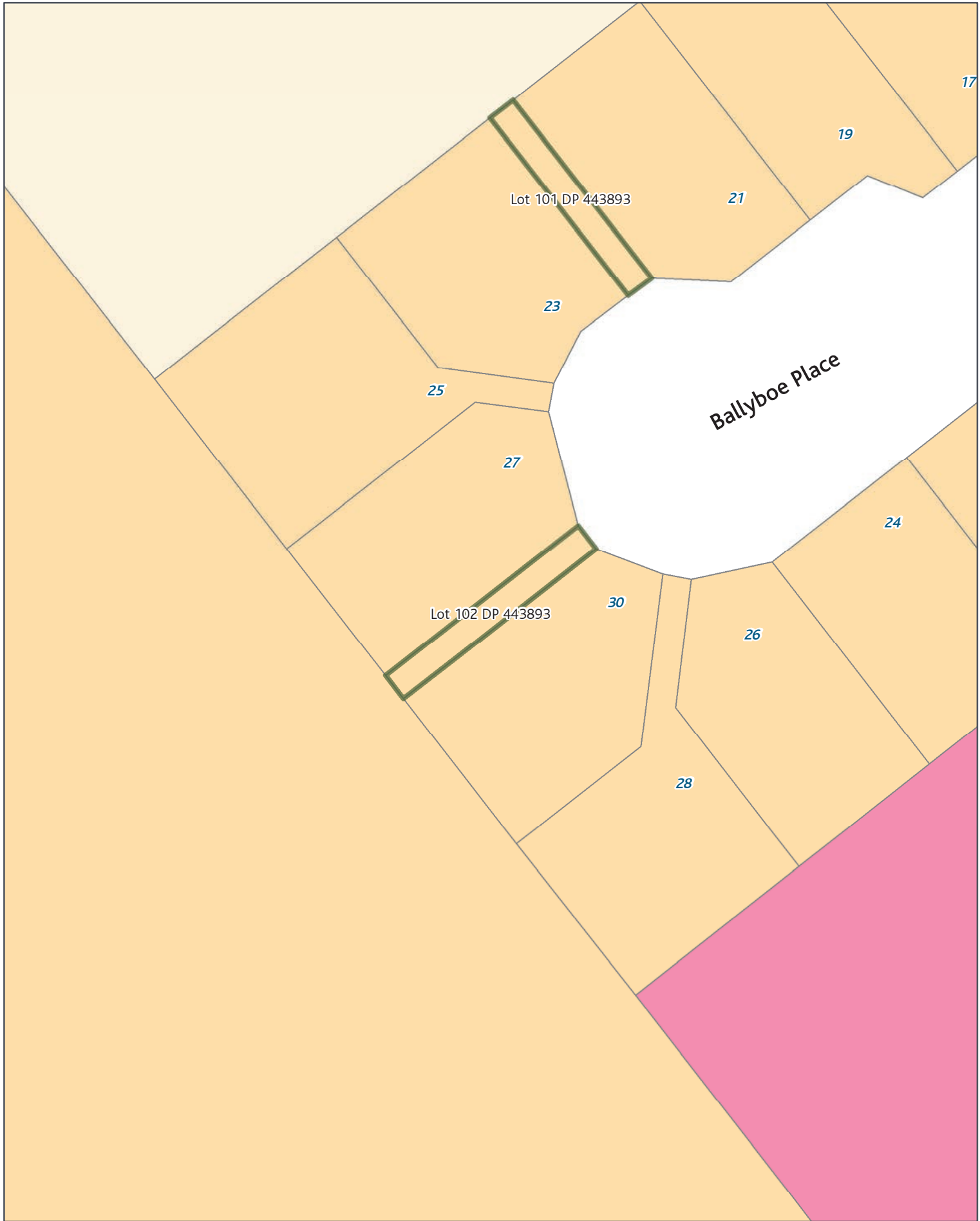
Page 16 of 141



Created Date: 27 Nov 2013
Scale @ A4: 1:500
Projection: NZTM
Datum: NZGD2000

0 1.25 2.5 5 7.5 10 m

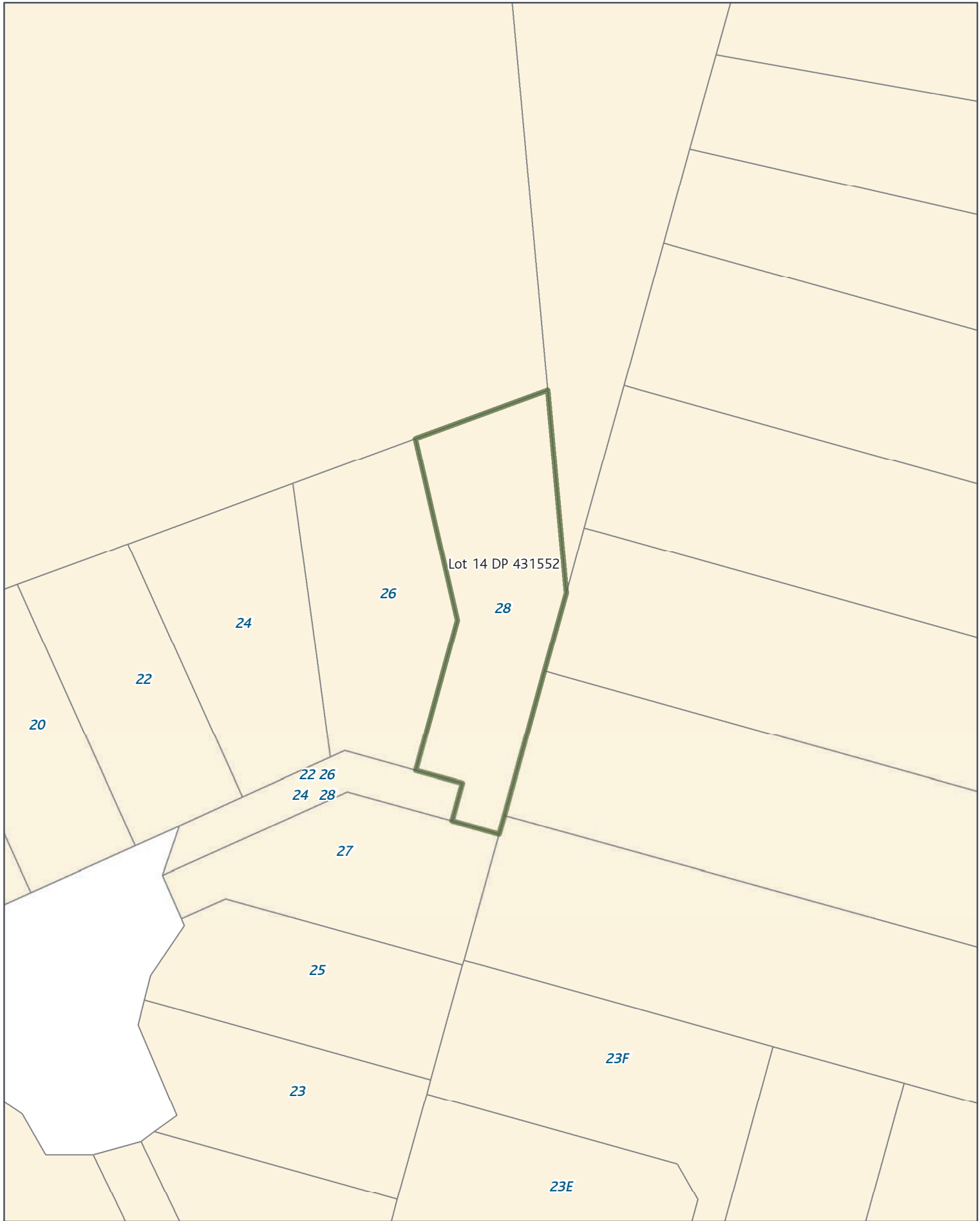




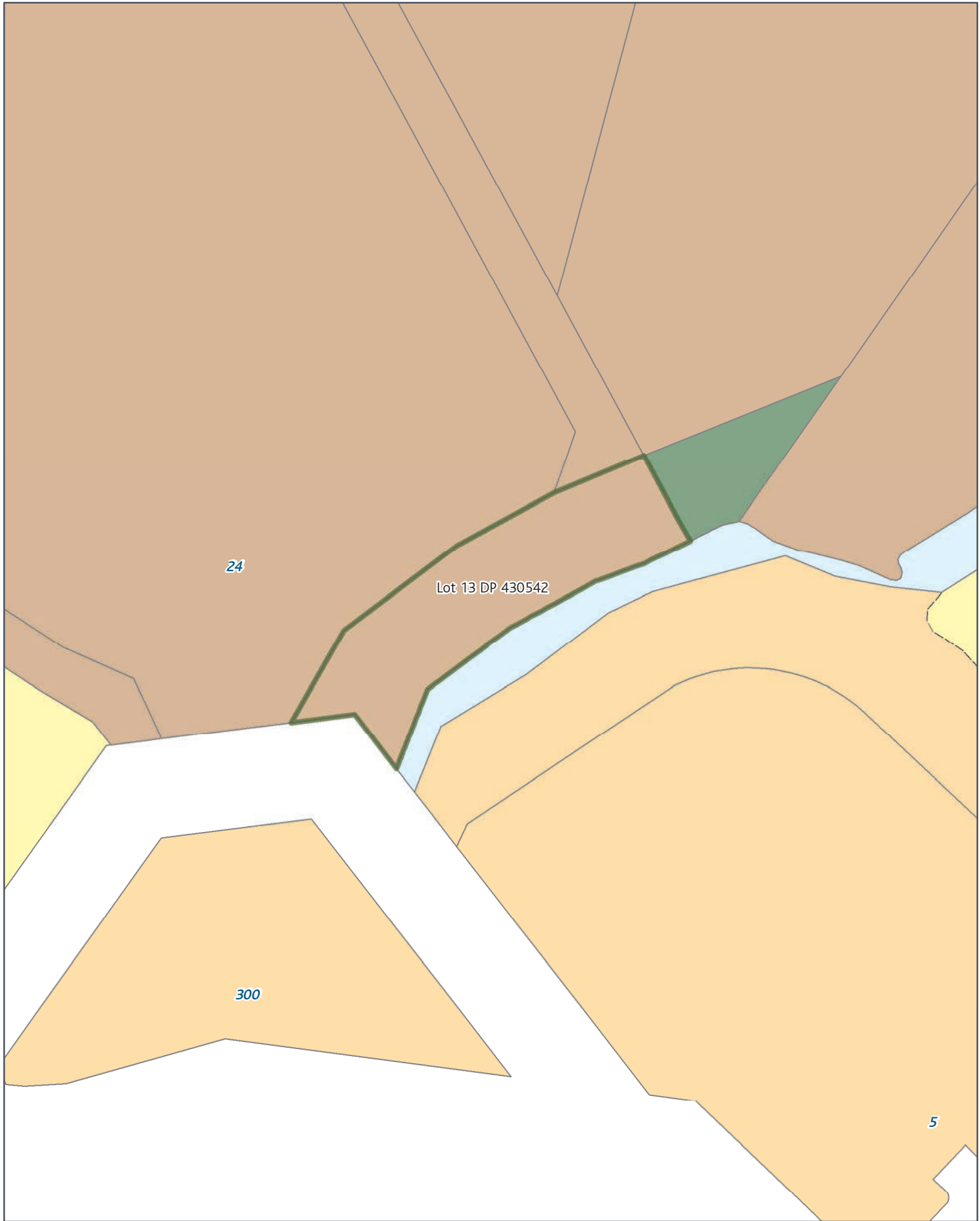
SGIS13 Submission Gazette Reserves - Local

Rezone: Mixed Housing Suburban_to_Informal Recreation

Page 17 of 141



Lot 14 DP 431552

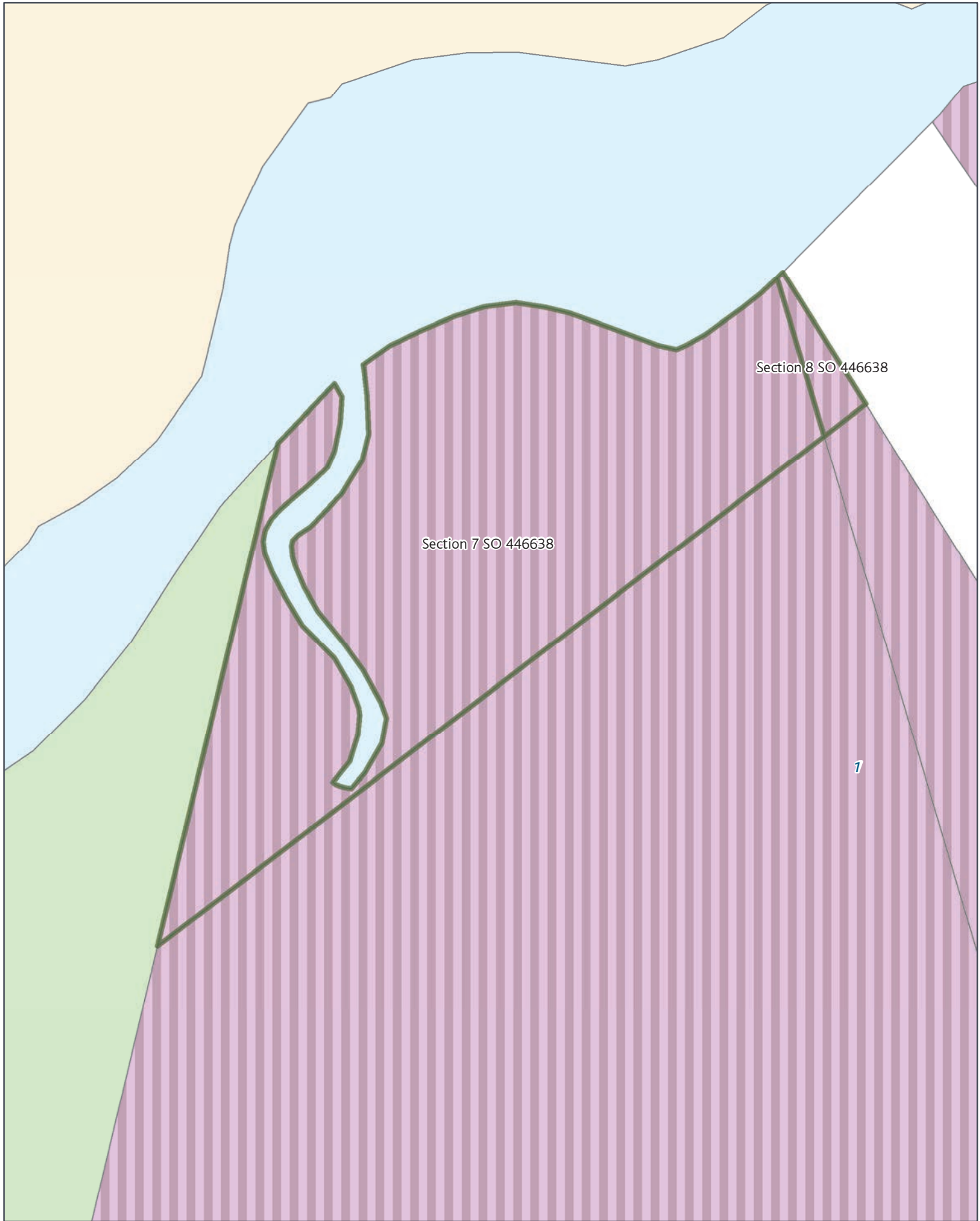




SGIS13 Submission Gazette Reserves - Local

Rezone: Mixed Housing Suburban_to_Informal Recreation

Page 20 of 141



SGIS13 Submission Gazette Reserves - Local

Rezone: General Business_to_Conservation

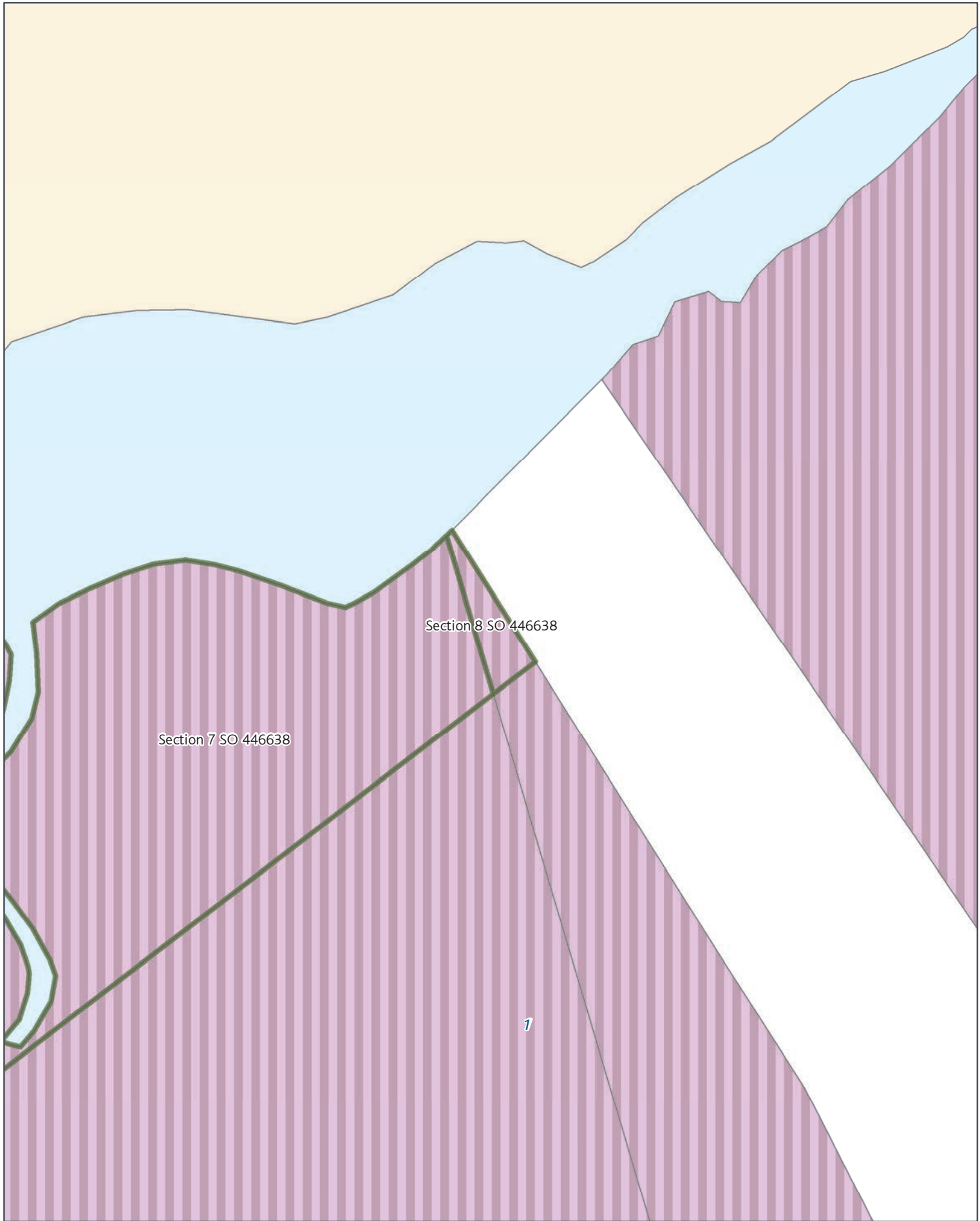
Page 21 of 141



Created Date: 27 Nov 2013
Scale @ A4: 1:500
Projection: NZTM
Datum: NZGD2000

0 1.25 2.5 5 7.5 10 m





Section 8 SO 446638

Section 7 SO 446638

1

SGIS13 Submission Gazette Reserves - Local

Rezone: General Business_to_Conservation

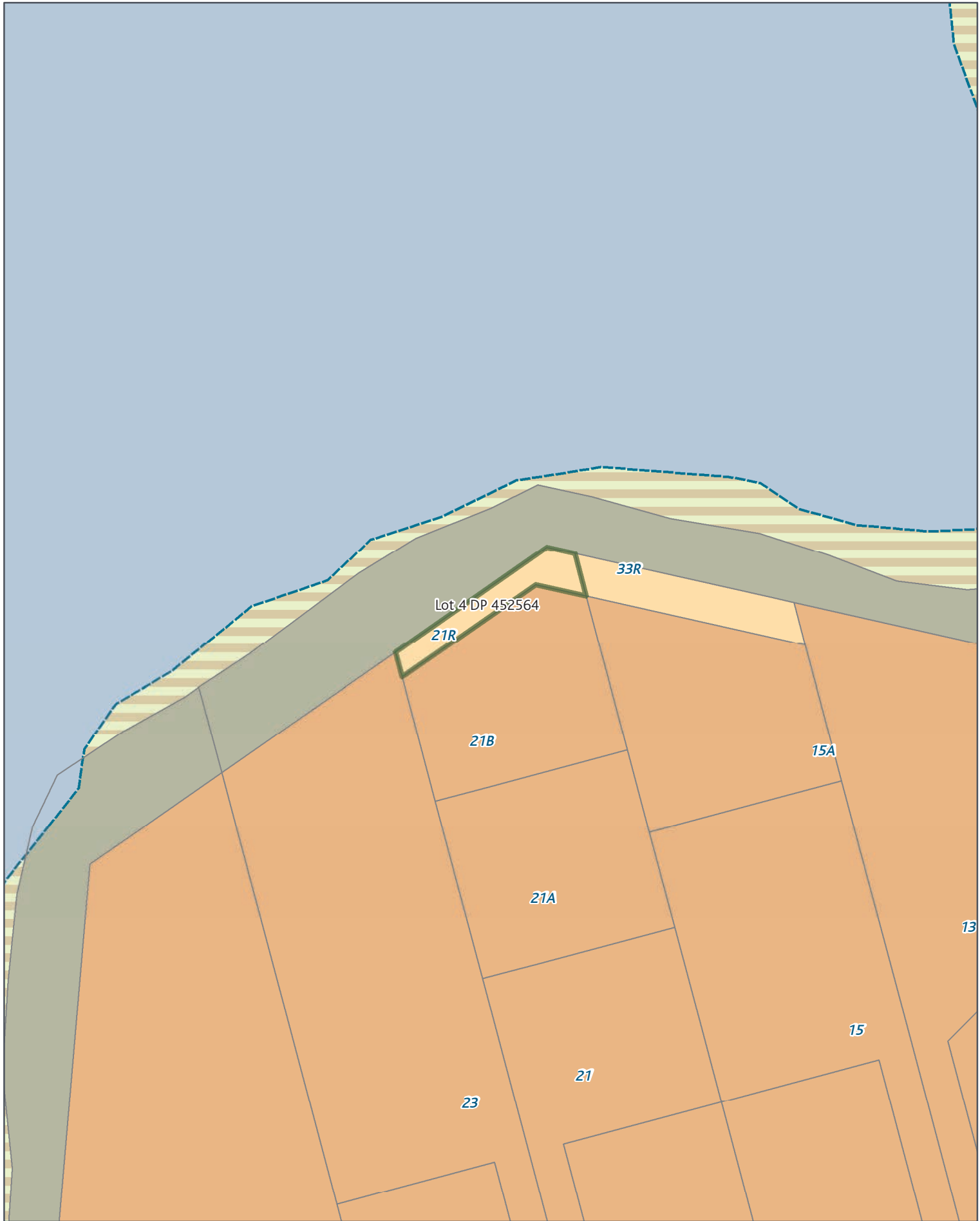
Page 22 of 141



Created Date: 27 Nov 2013
Scale @ A4: 1:500
Projection: NZTM
Datum: NZGD2000

0 1.25 2.5 5 7.5 10 m





SGIS13 Submission Gazette Reserves - Local

Rezone: Mixed Housing Suburban_to_Informal Recreation

Page 23 of 141



Created Date: 27 Nov 2013
Scale @ A4: 1:500
Projection: NZTM
Datum: NZGD2000





SGIS13 Submission Gazette Reserves - Local

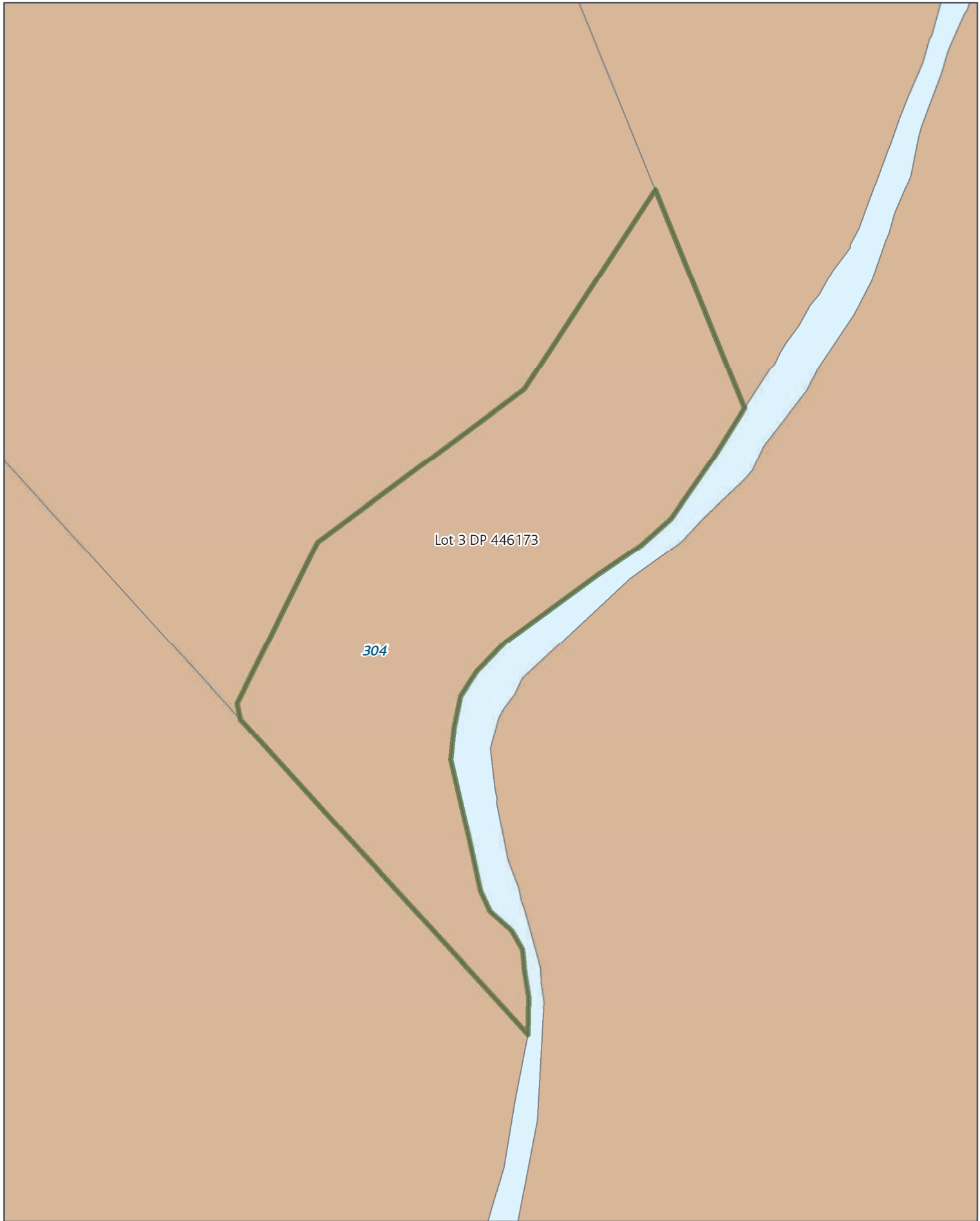
Rezone: General Coastal Marine [rcp], Countryside Living_to_Conservation

Page 24 of 141



Created Date: 27 Nov 2013
Scale @ A4: 1:3,500
Projection: NZTM
Datum: NZGD2000





Lot 3 DP 446173

304

SGIS13 Submission Gazette Reserves - Local

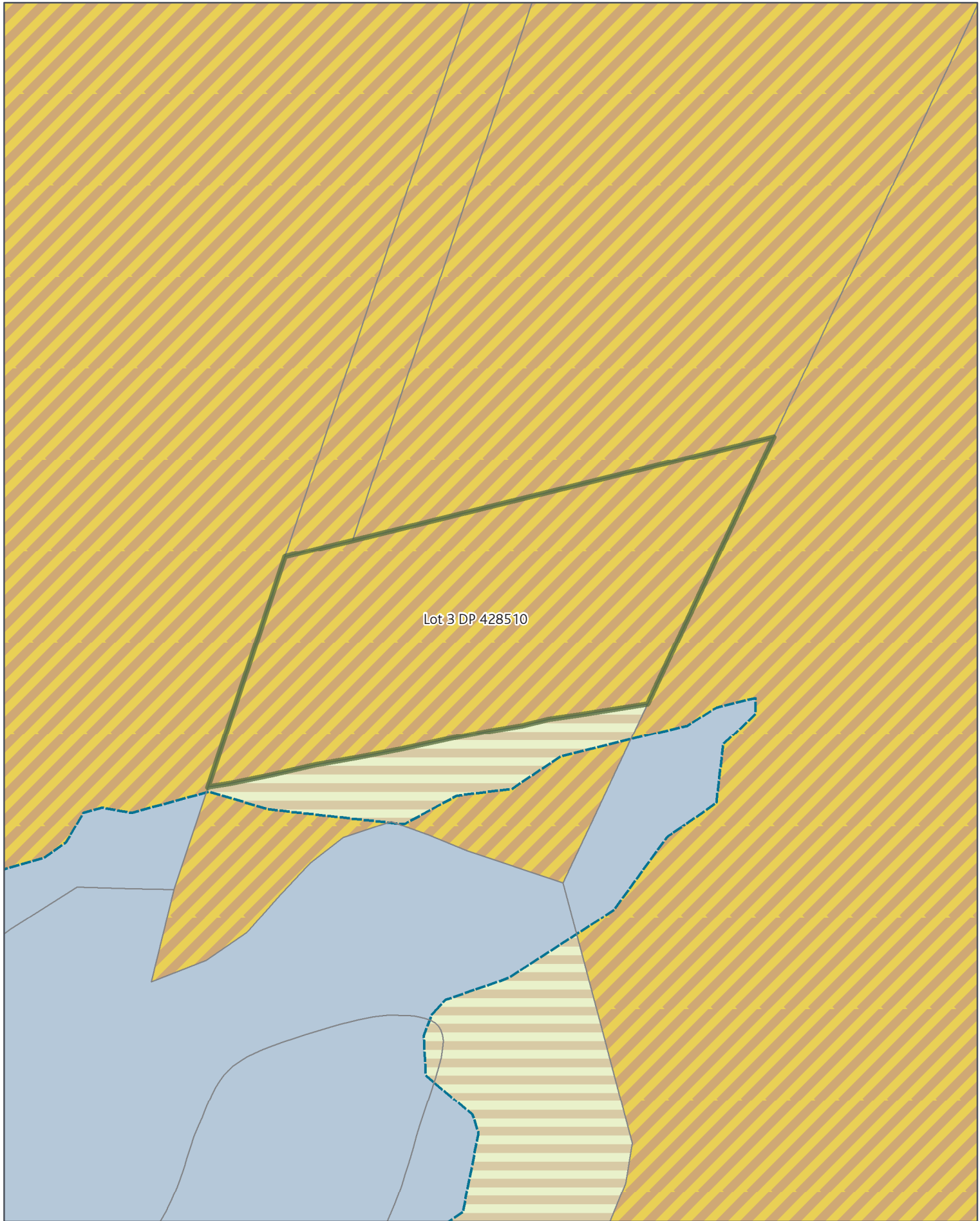
Rezone: Countryside Living_to_Conservation

Page 25 of 141



Created Date: 27 Nov 2013
Scale @ A4: 1:500
Projection: NZTM
Datum: NZGD2000





Lot 3 DP 428510



Created Date: 27 Nov 2013
Scale @ A4: 1:500
Projection: NZTM
Datum: NZGD2000

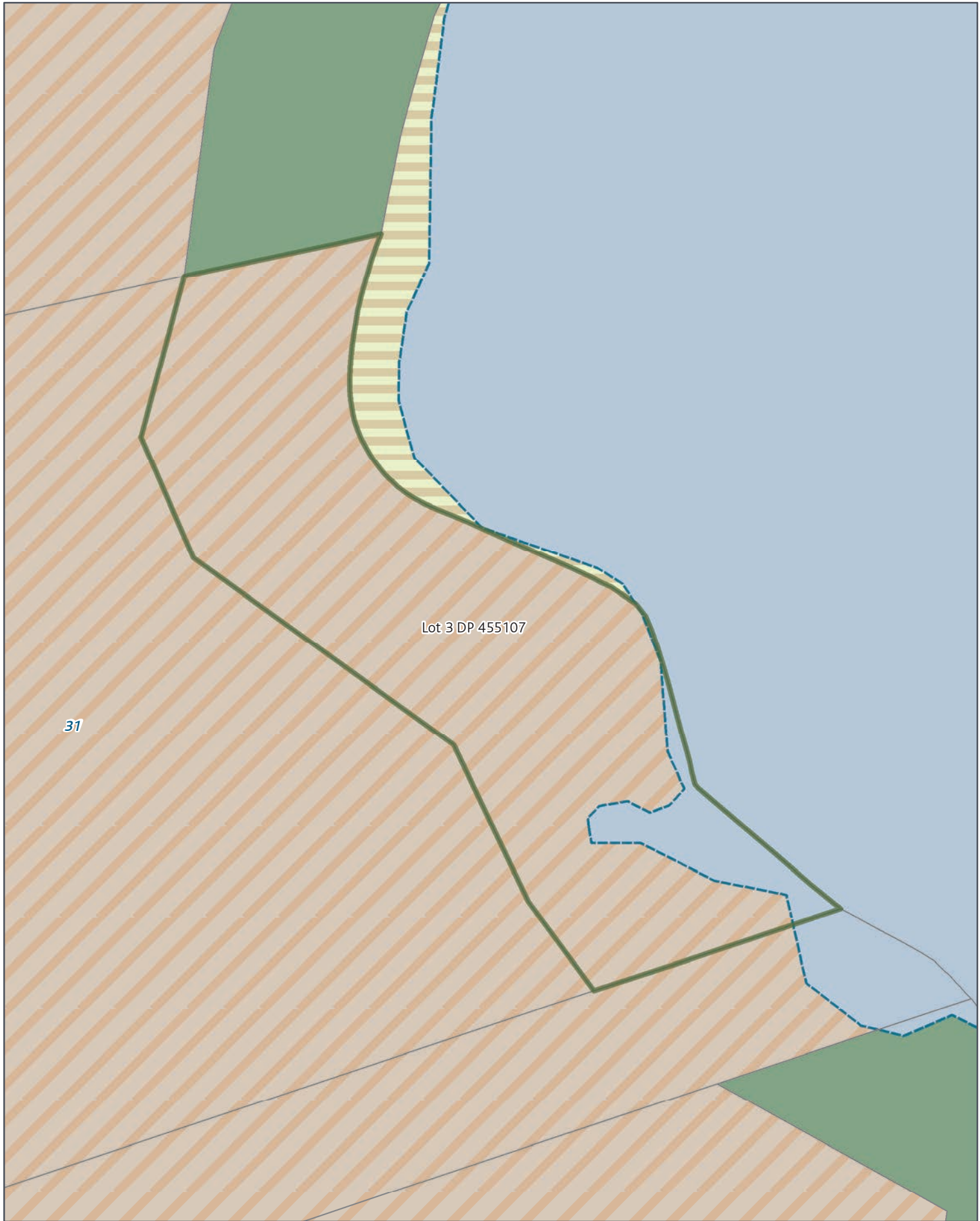


SGIS13 Submission Gazette Reserves - Local

Rezone: Rural and Coastal settlement_to_Conservation

Page 26 of 141





Lot 3 DP 455107

31

SGIS13 Submission Gazette Reserves - Local

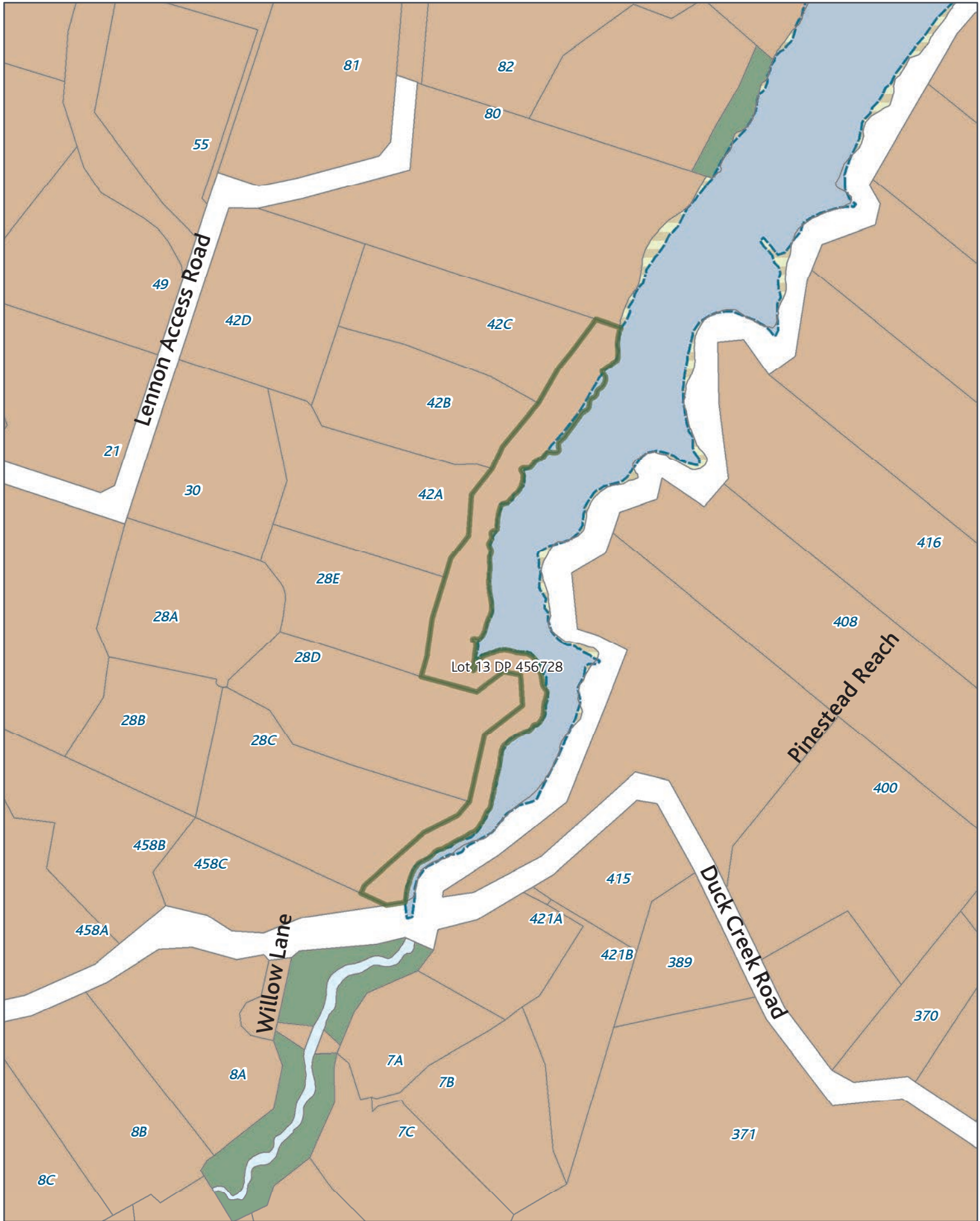
Rezone: General Coastal Marine [rcp], Mixed Rural_to_Conservation

Page 27 of 141



Created Date: 27 Nov 2013
Scale @ A4: 1:500
Projection: NZTM
Datum: NZGD2000





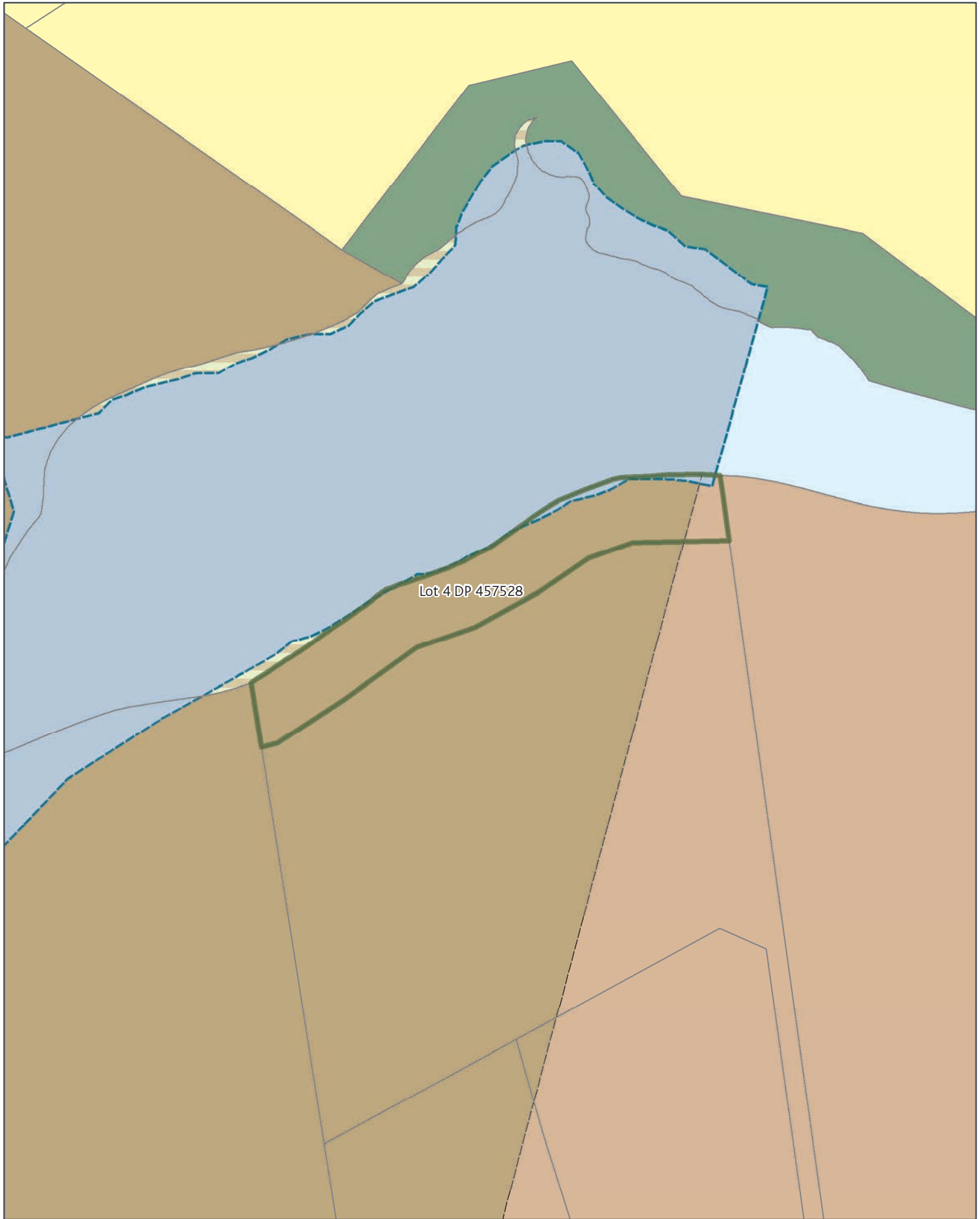
SGIS13 Submission Gazette Reserves - Local

Rezone: General Coastal Marine [rcp], Countryside Living_to_Conservation

Page 28 of 141

Created Date: 27 Nov 2013
 Scale @ A4: 1:4,500
 Projection: NZTM
 Datum: NZGD2000





Lot 4 DP 457528



Created Date: 27 Nov 2013
Scale @ A4: 1:1,500
Projection: NZTM
Datum: NZGD2000

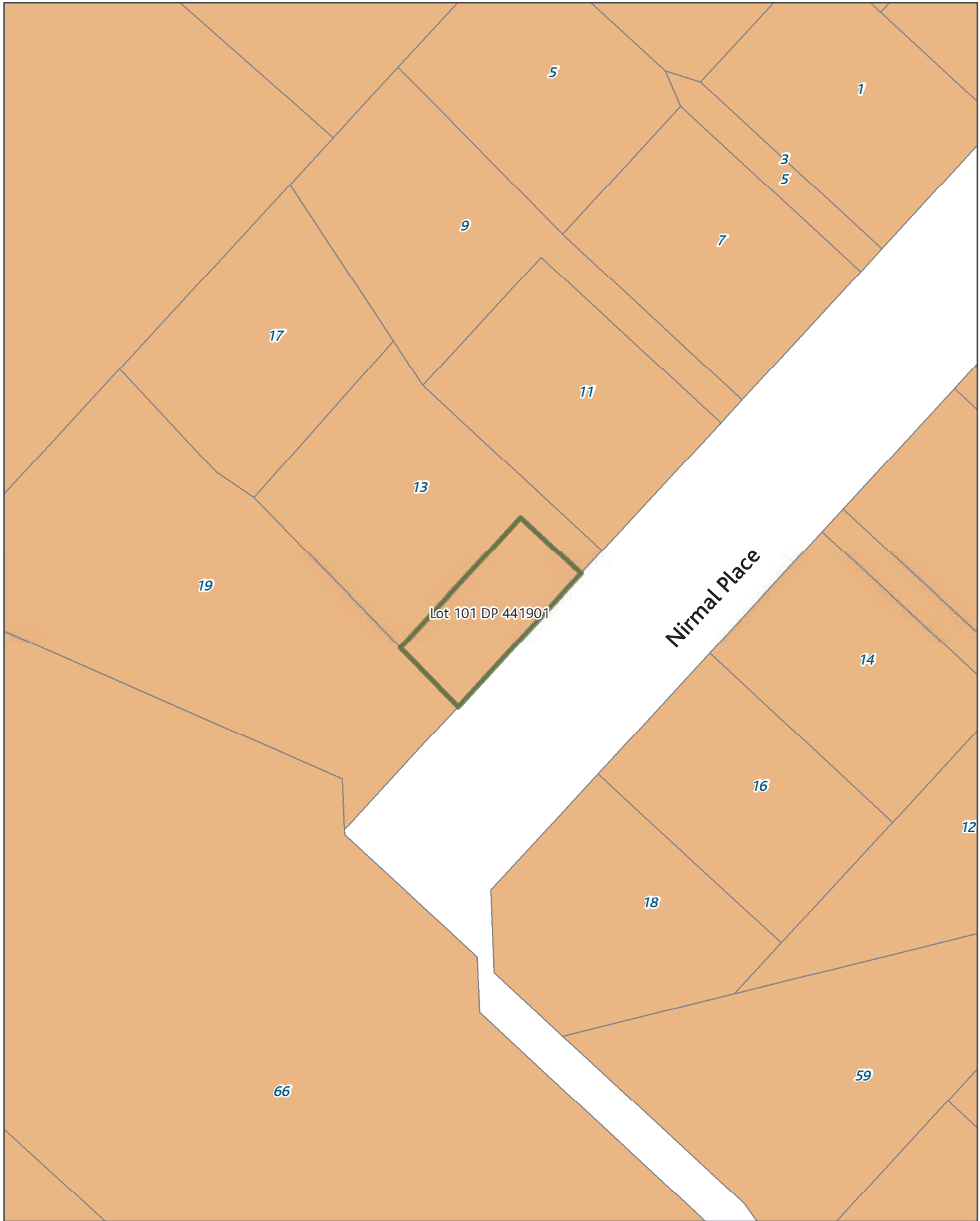


SGIS13 Submission Gazette Reserves - Local

Rezone: General Coastal Marine [rcp], Countryside Living, Rural Coastal_to_Conservation

Page 29 of 141





SGIS13 Submission Gazette Reserves - Local

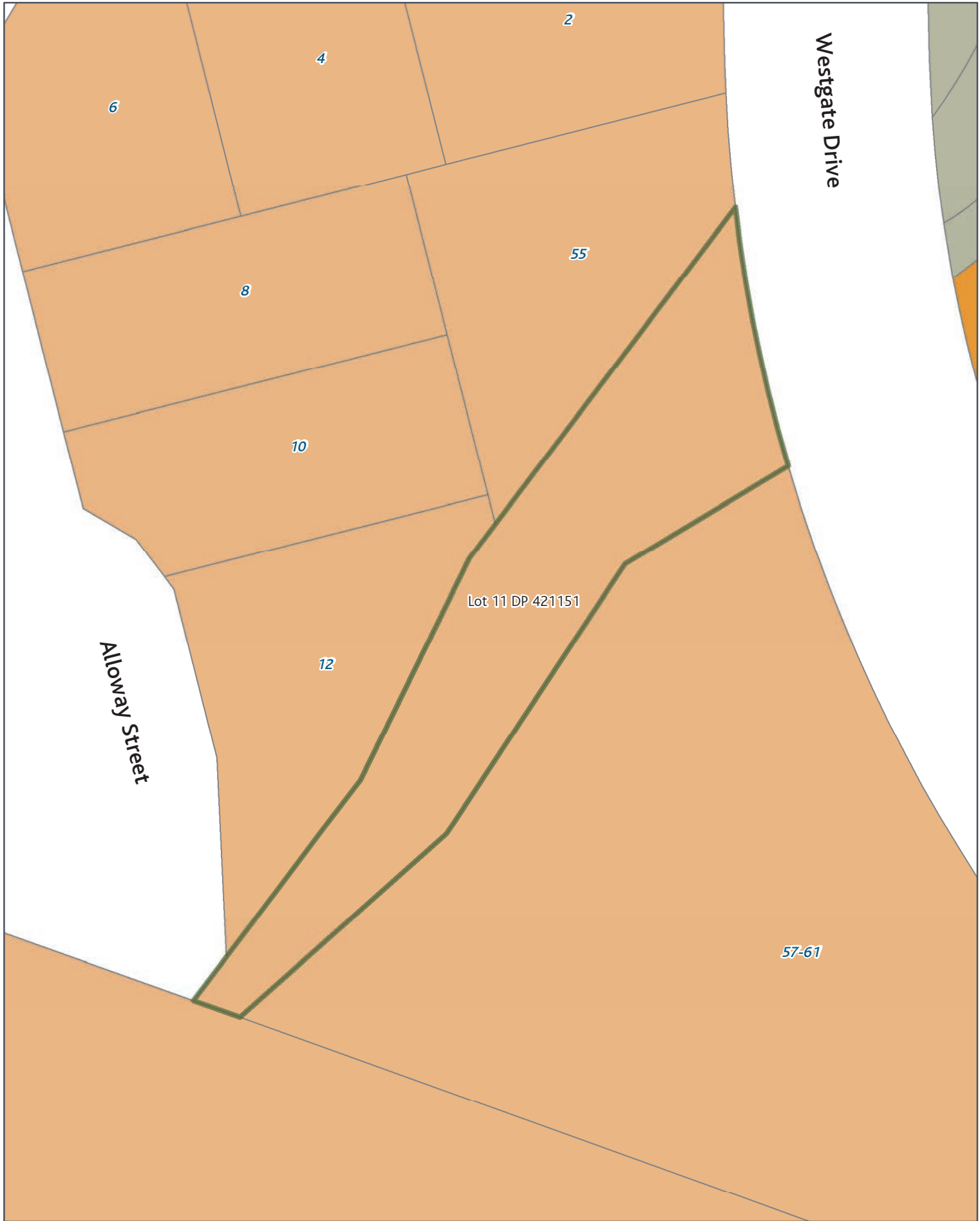
Rezone: Mixed Housing Urban_to_Informal Recreation

Page 30 of 141



Created Date: 27 Nov 2013
Scale @ A4: 1:500
Projection: NZTM
Datum: NZGD2000





SGIS13 Submission Gazette Reserves - Local

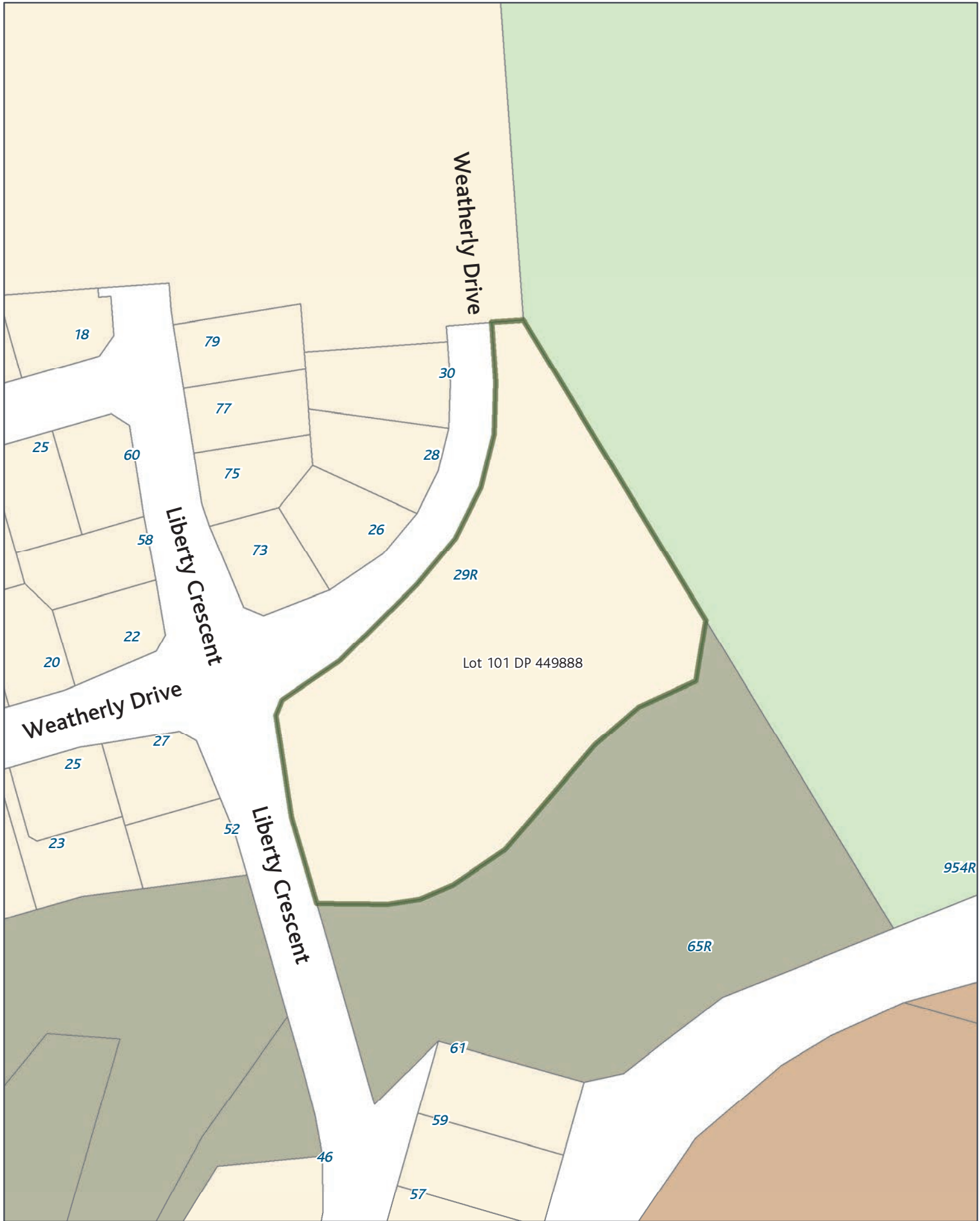
Rezone: Mixed Housing Urban_to_Informal Recreation

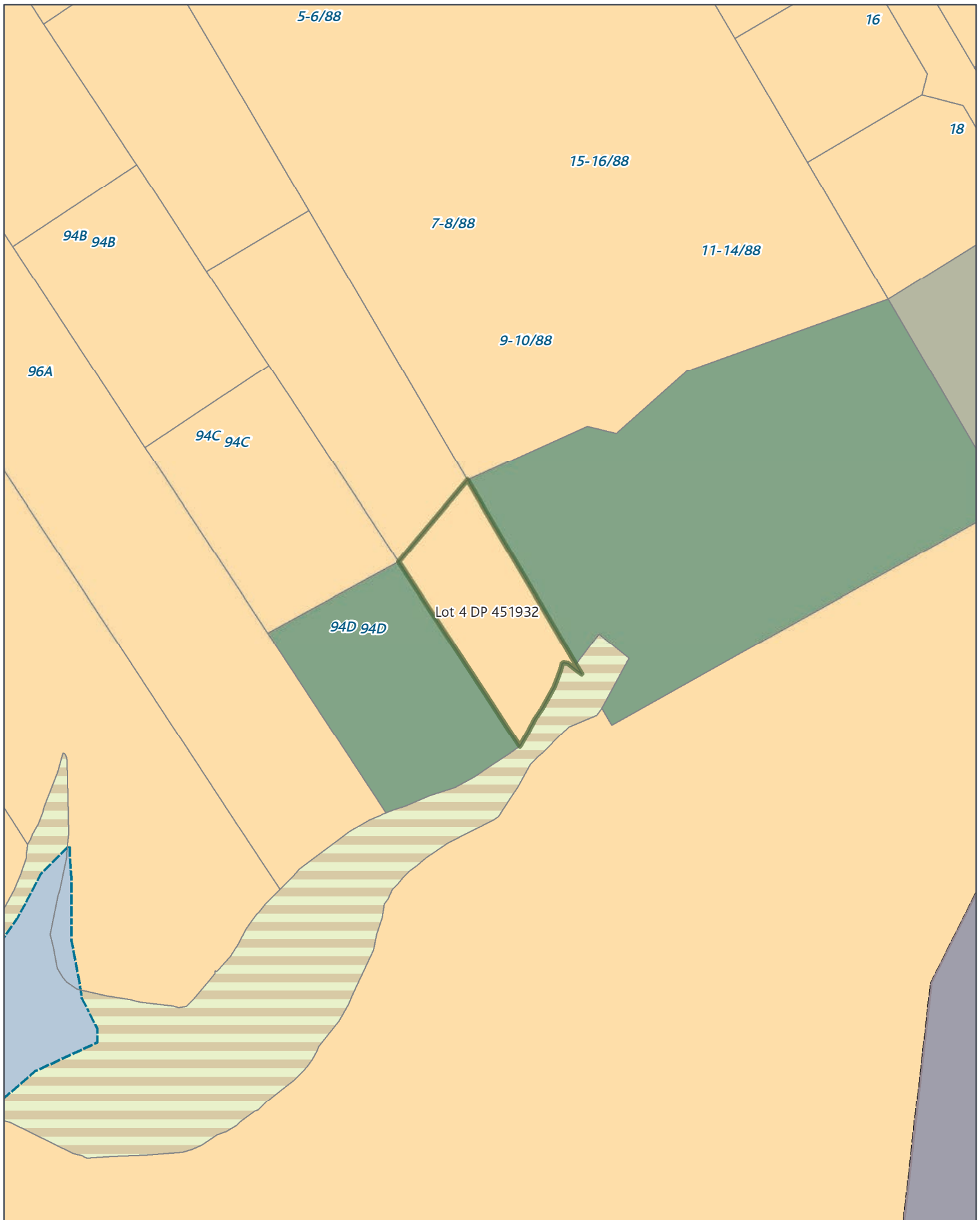
Page 31 of 141



Created Date: 27 Nov 2013
Scale @ A4: 1:500
Projection: NZTM
Datum: NZGD2000



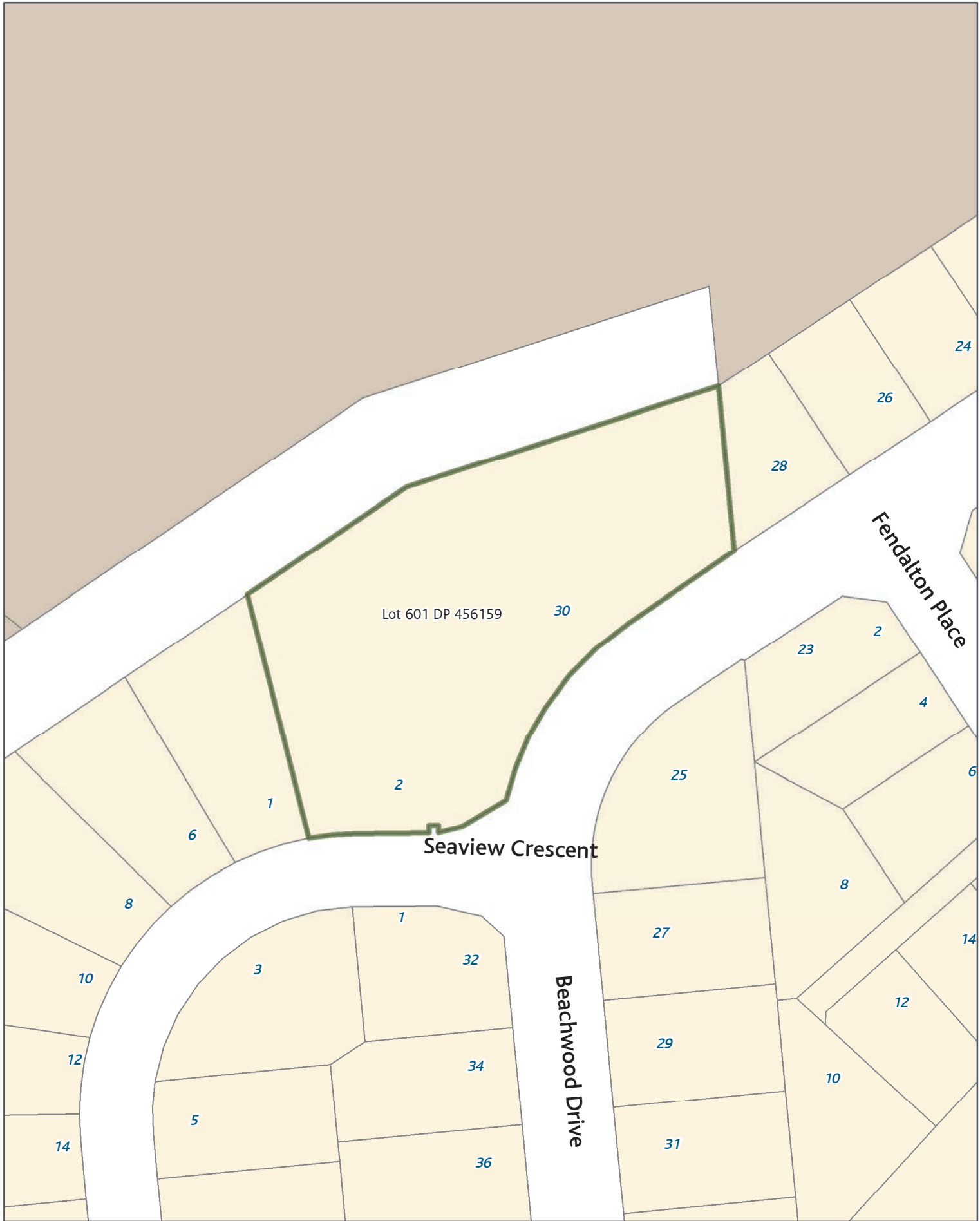




SGIS13 Submission Gazette Reserves - Local

Rezone: Mixed Housing Suburban_to_Conservation

Page 33 of 141



SGIS13 Submission Gazette Reserves - Local

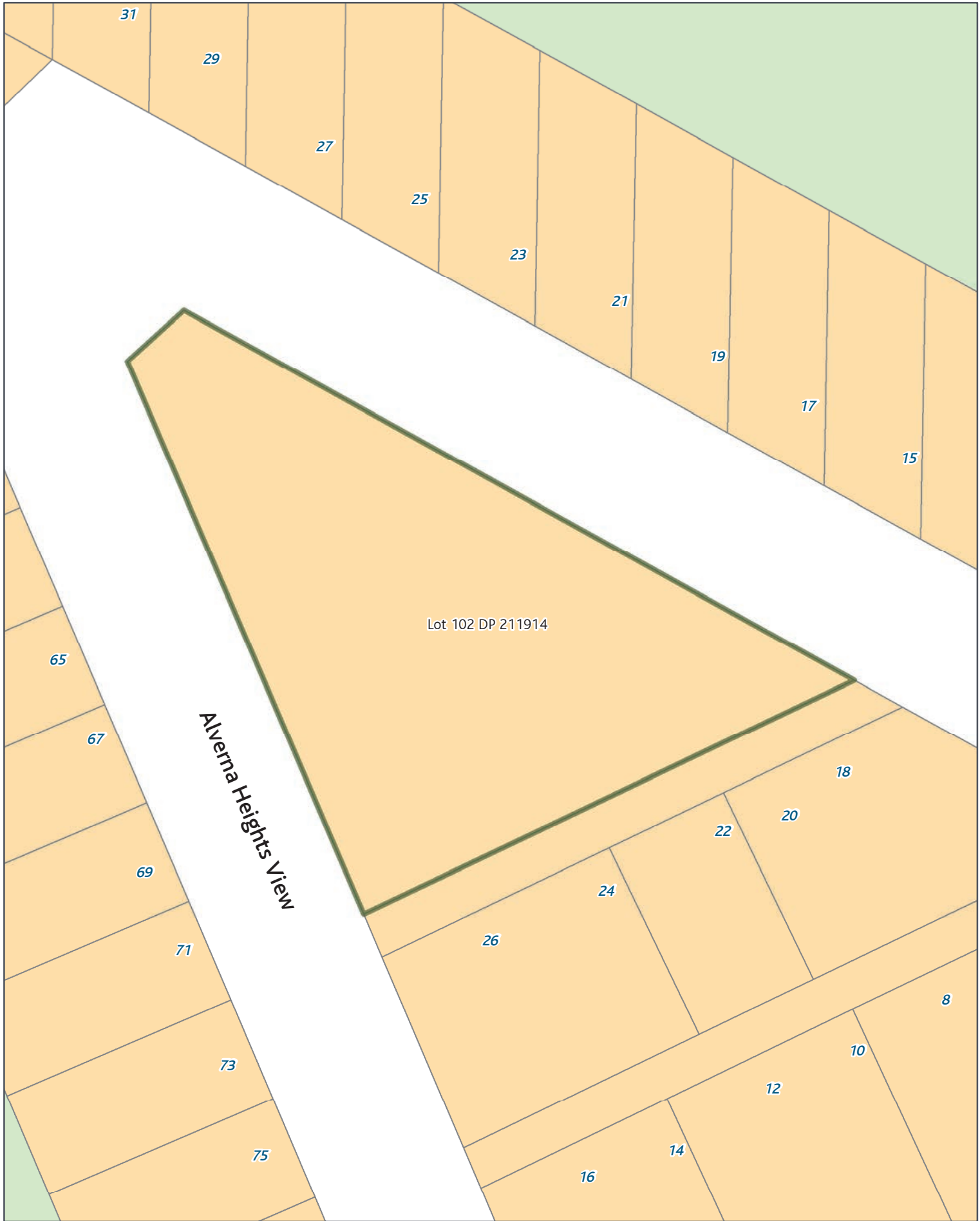
Rezone: Single House_to_Informal Recreation

Page 34 of 141



Created Date: 27 Nov 2013
 Scale @ A4: 1:1,000
 Projection: NZTM
 Datum: NZGD2000



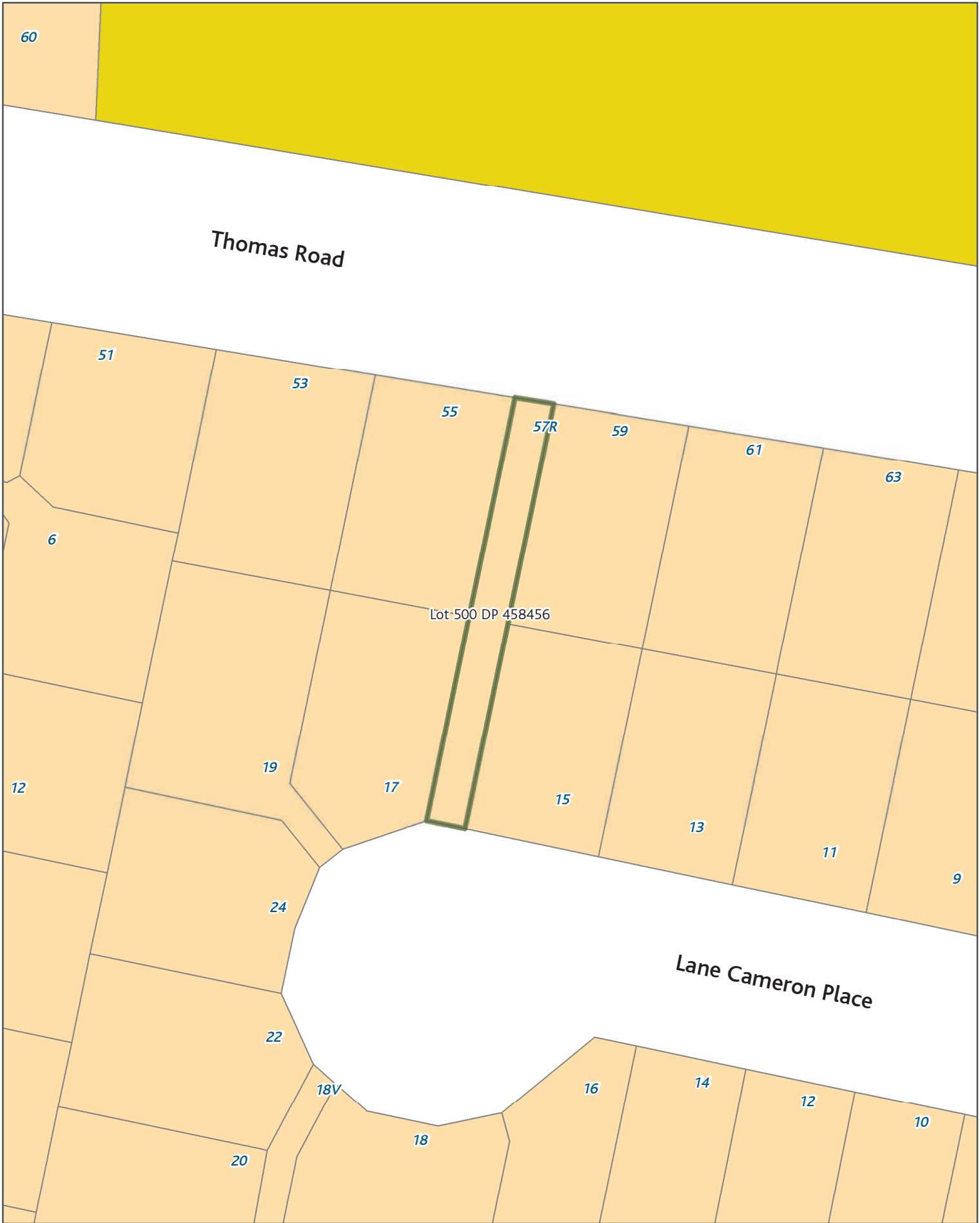


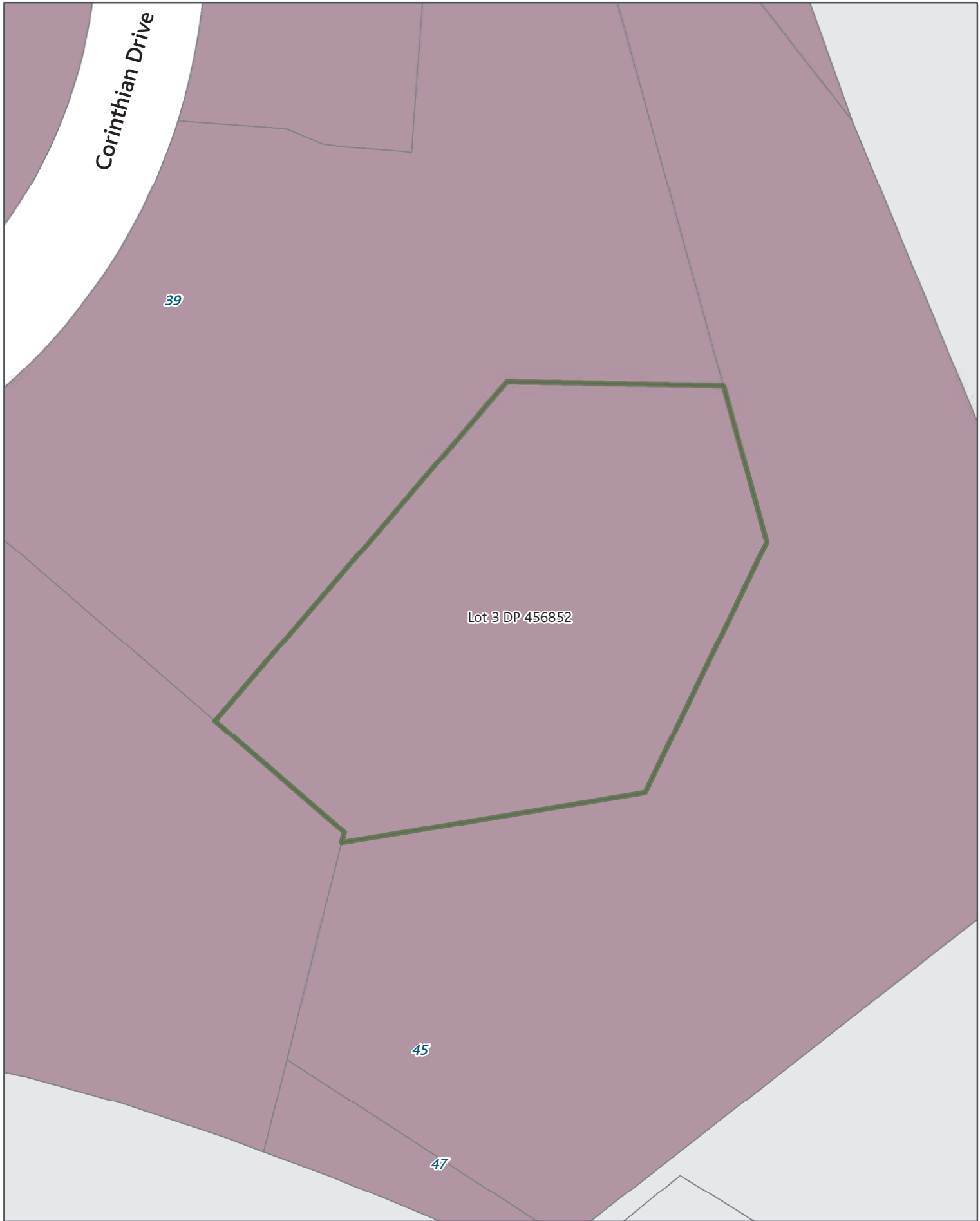
Lot 102 DP 211914

Alvema Heights View

SGIS13 Submission Gazette Reserves - Local

Rezone: Mixed Housing Suburban_to_Informal Recreation





SGIS13 Submission Gazette Reserves - Local

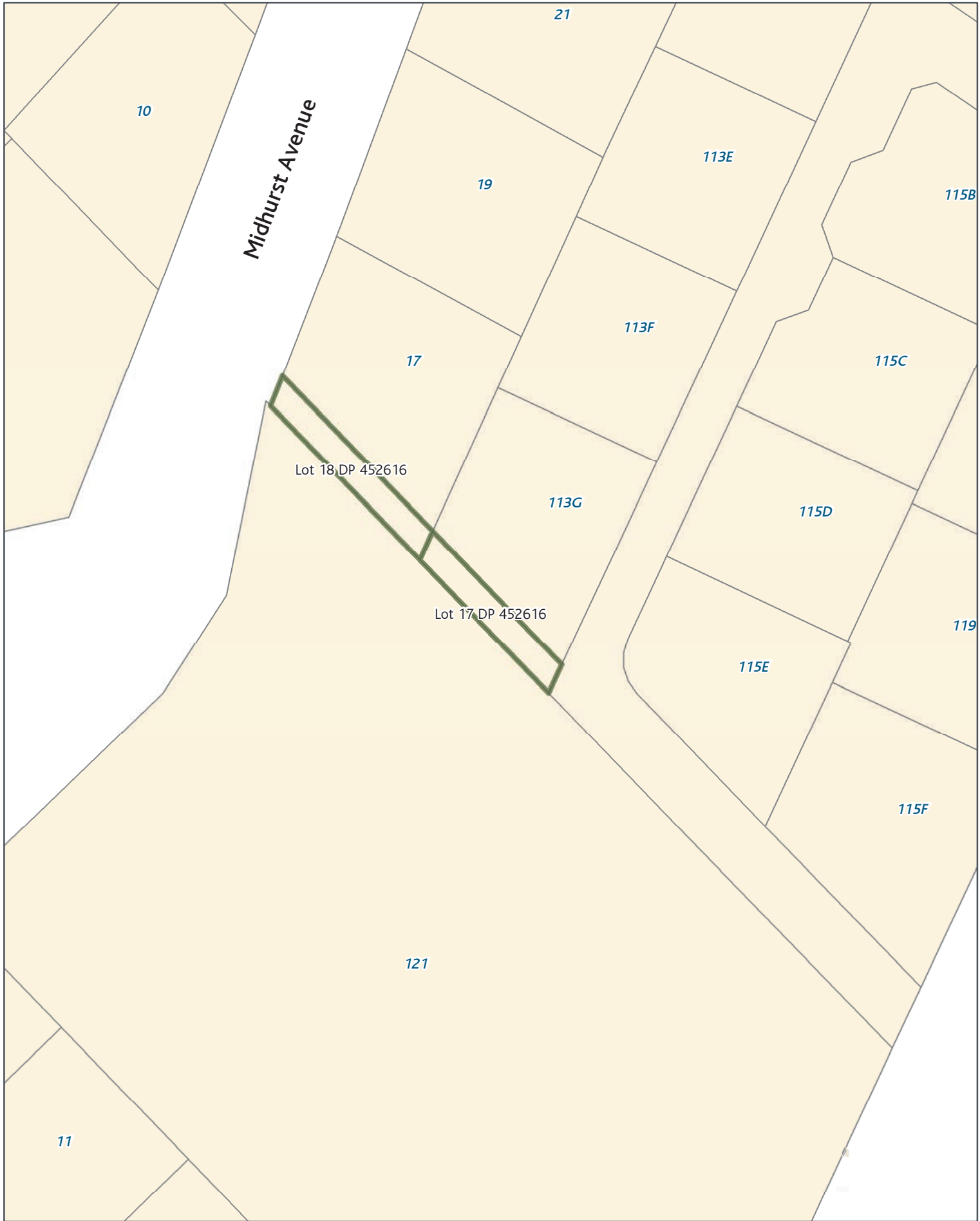
Rezone: Business Park_to_Informal Recreation

Page 37 of 141



Created Date: 27 Nov 2013
Scale @ A4: 1:1,000
Projection: NZTM
Datum: NZGD2000





SGIS13 Submission Gazette Reserves - Local

Rezone: Single House_to_Informal Recreation

Page 38 of 141



Created Date: 27 Nov 2013
Scale @ A4: 1:500
Projection: NZTM
Datum: NZGD2000





Lot 18, DP 452616

Lot 17, DP 452616



Basra Drive
Midhurst Avenue

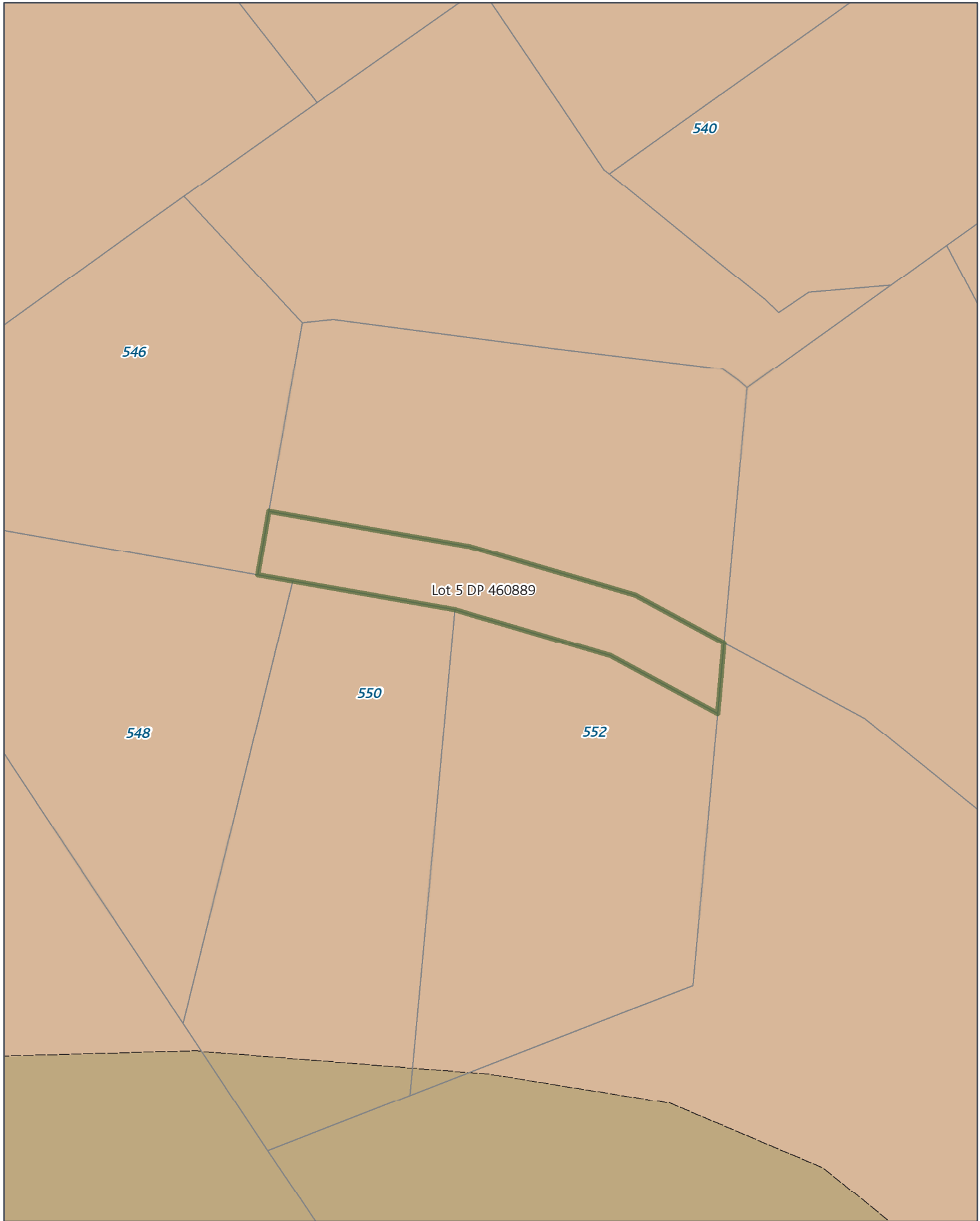
SGIS13 Submission Gazette Reserves - Local

Rezone: Single House_to_Informal Recreation

Page 39 of 141

Created Date: 27 Nov 2013
Scale @ A4: 1:500
Projection: NZTM
Datum: NZGD2000





SGIS13 Submission Gazette Reserves - Local

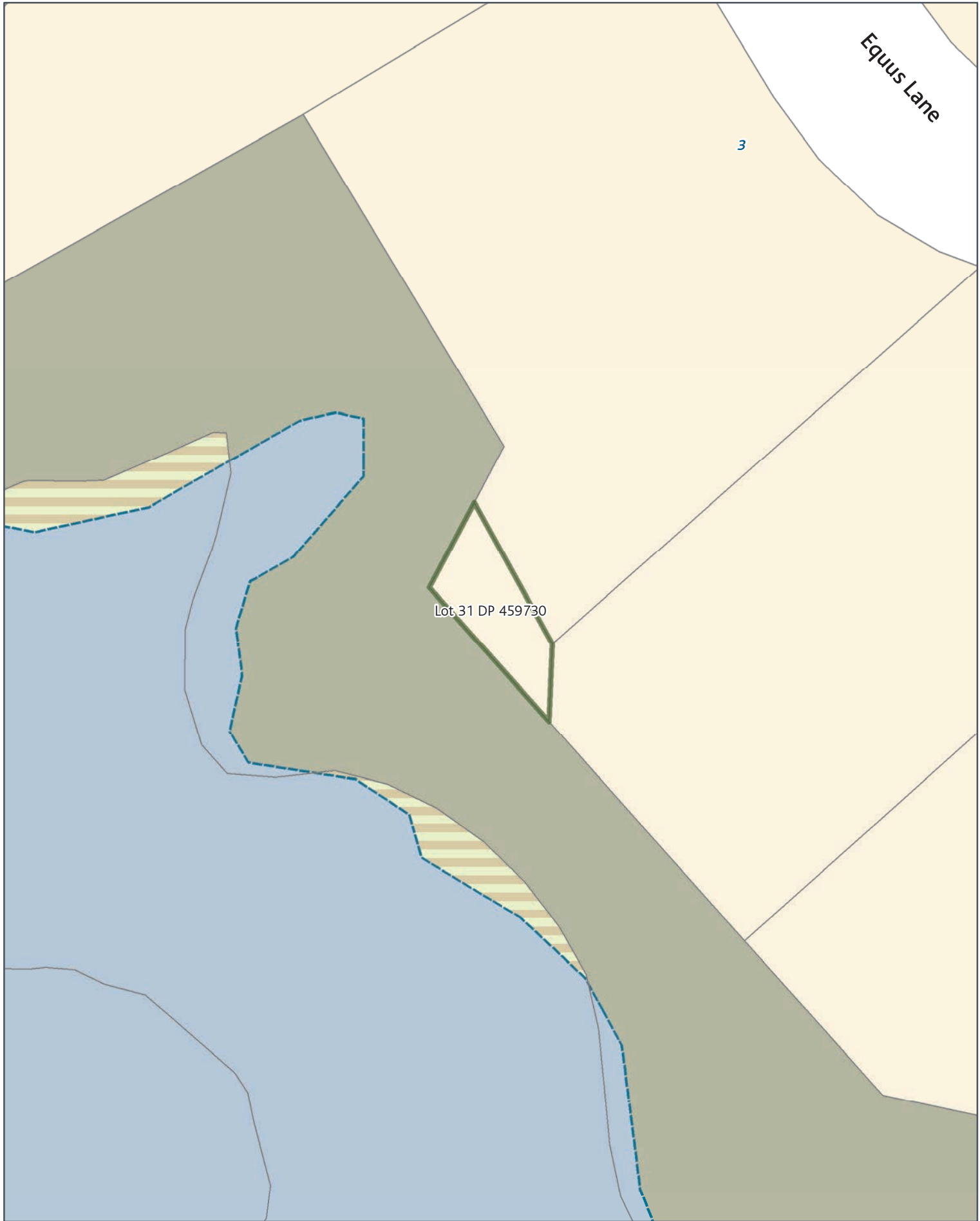
Rezone: Countryside Living_to_Informal Recreation

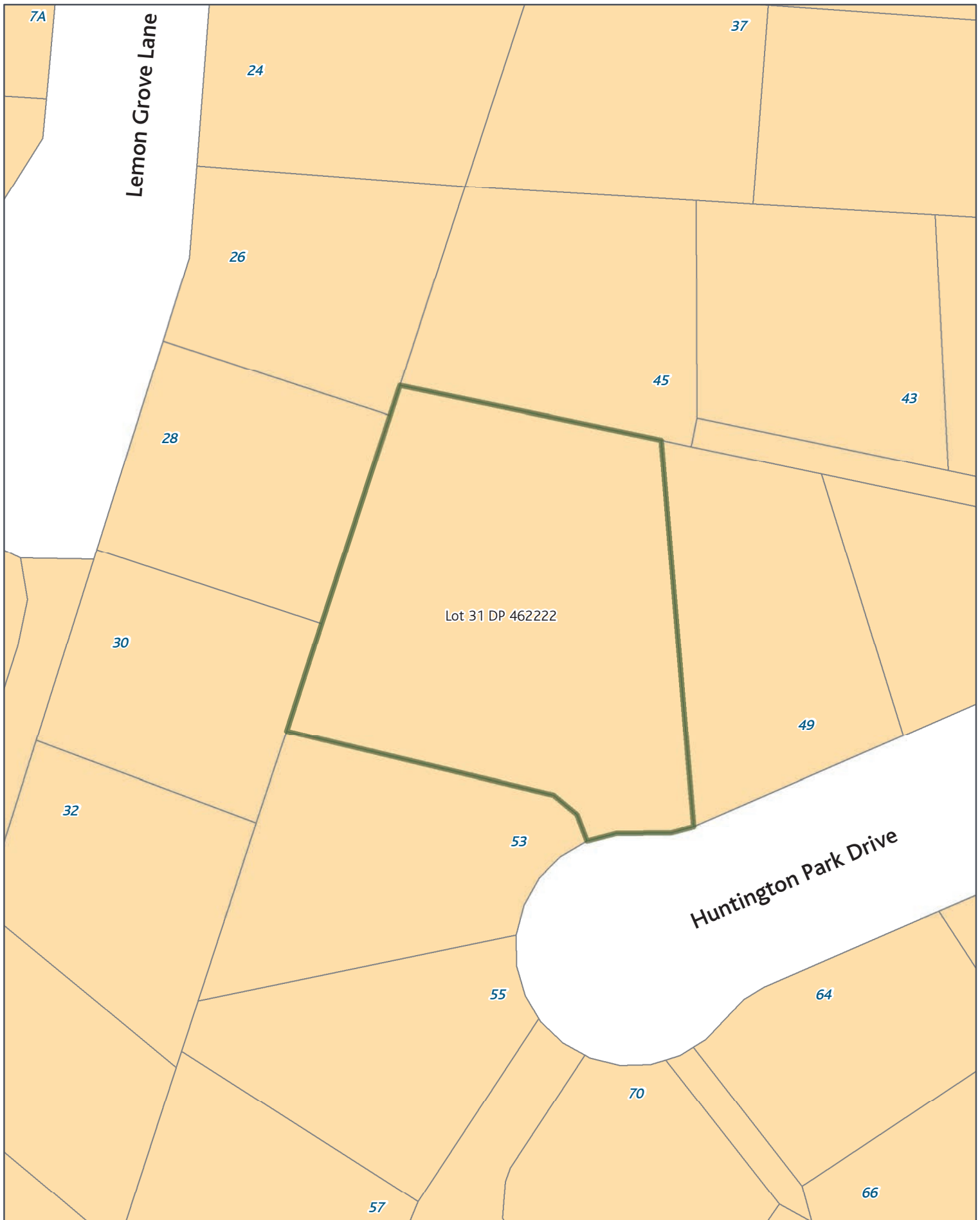
Page 41 of 141



Created Date: 27 Nov 2013
Scale @ A4: 1:1,500
Projection: NZTM
Datum: NZGD2000







SGIS13 Submission Gazette Reserves - Local

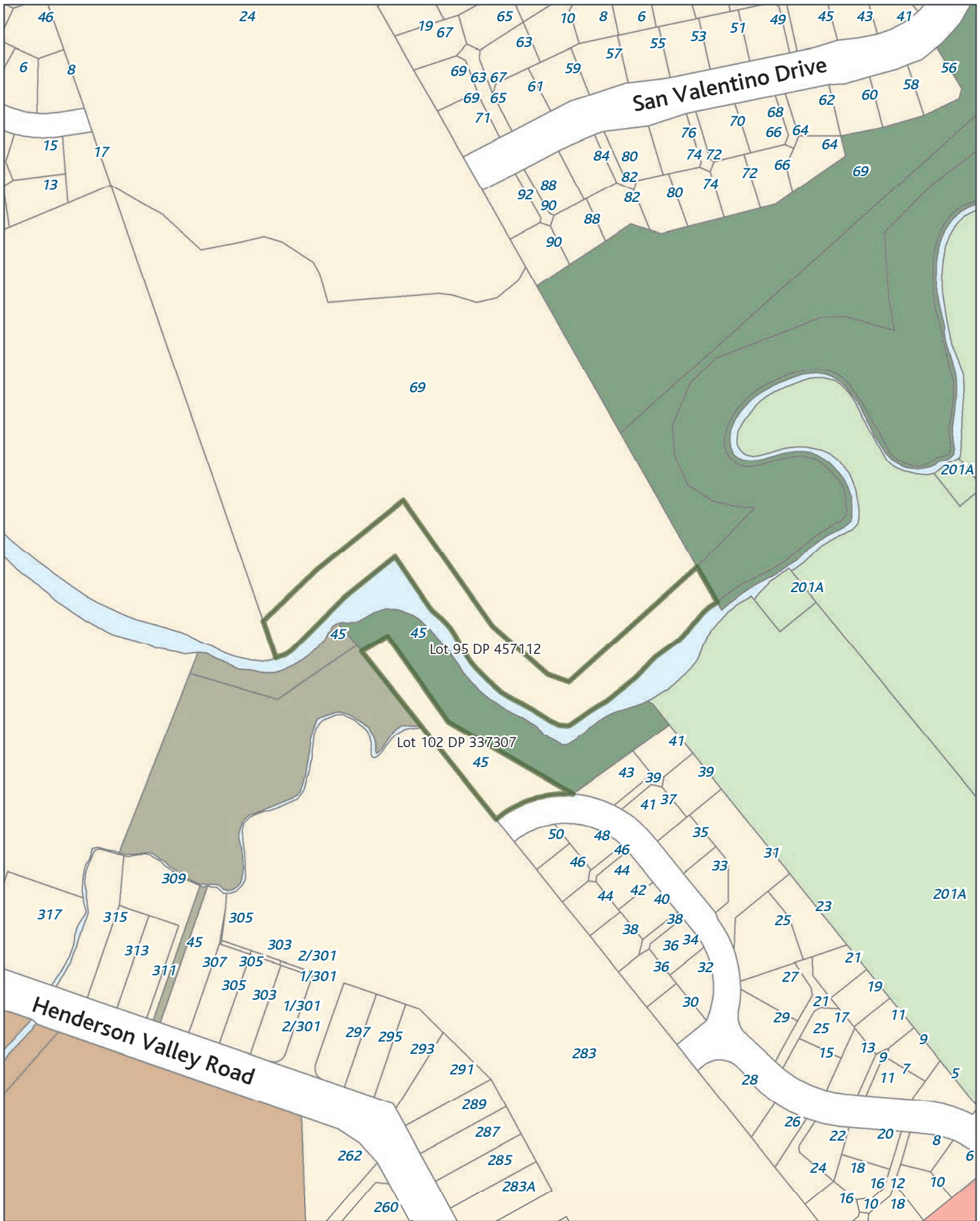
Rezone: Mixed Housing Suburban_to_Informal Recreation

Page 43 of 141



Created Date: 27 Nov 2013
Scale @ A4: 1:500
Projection: NZTM
Datum: NZGD2000

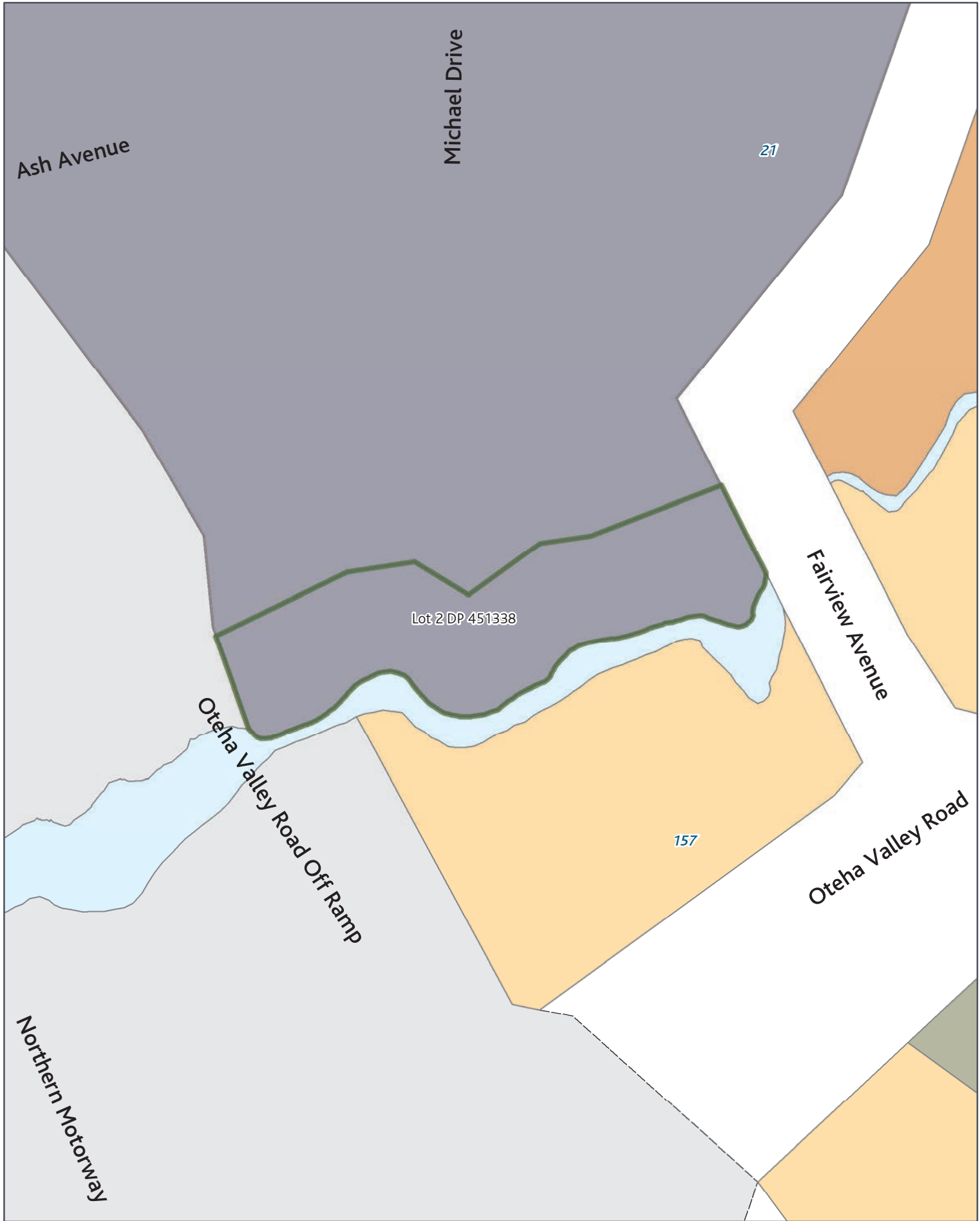




SGIS13 Submission Gazette Reserves - Local

Rezone: Single House_to_Conservation

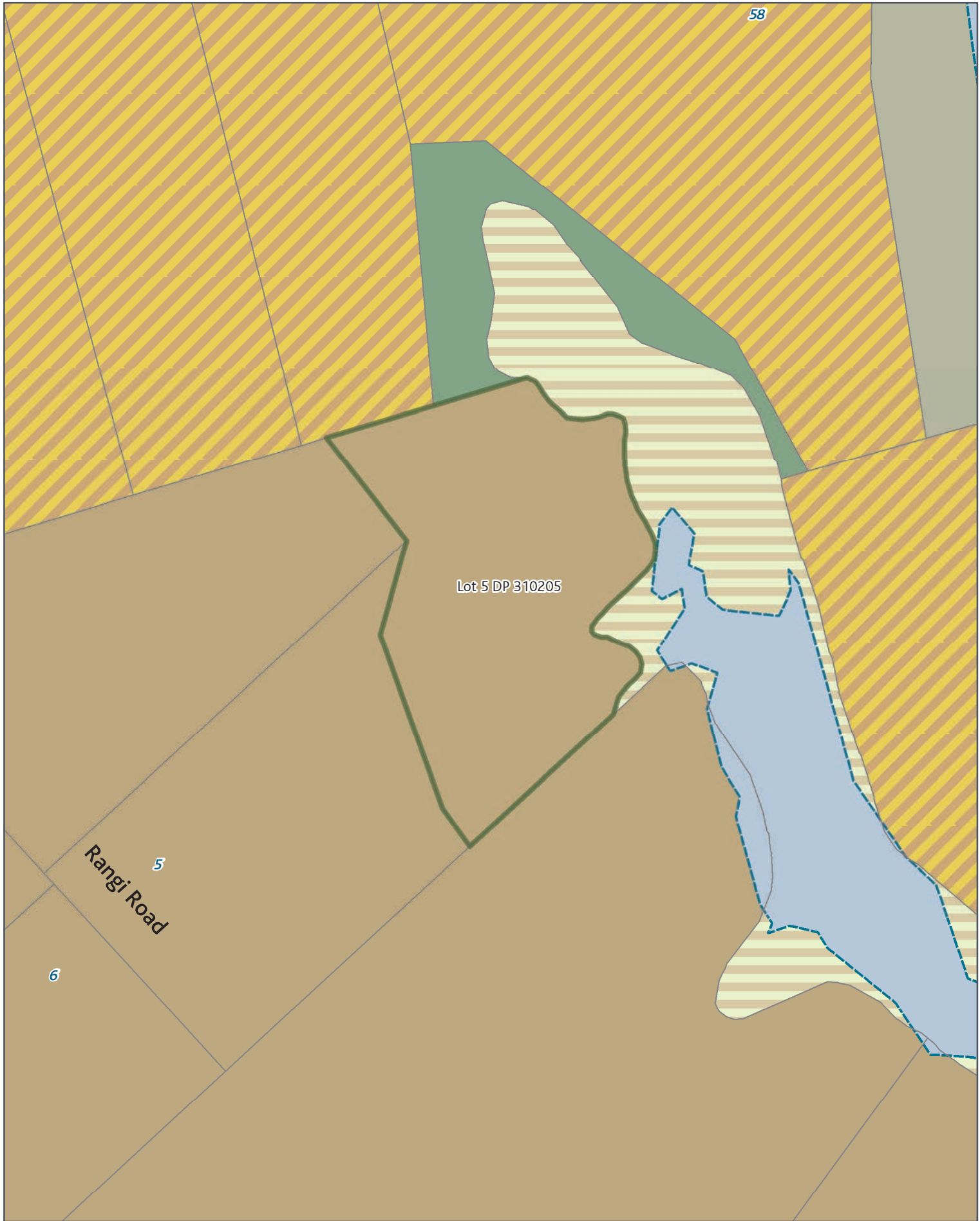
Page 44 of 141



SGIS13 Submission Gazette Reserves - Local

Rezone: Retirement Village_to_Informal Recreation

Page 45 of 141



SGIS13 Submission Gazette Reserves - Local

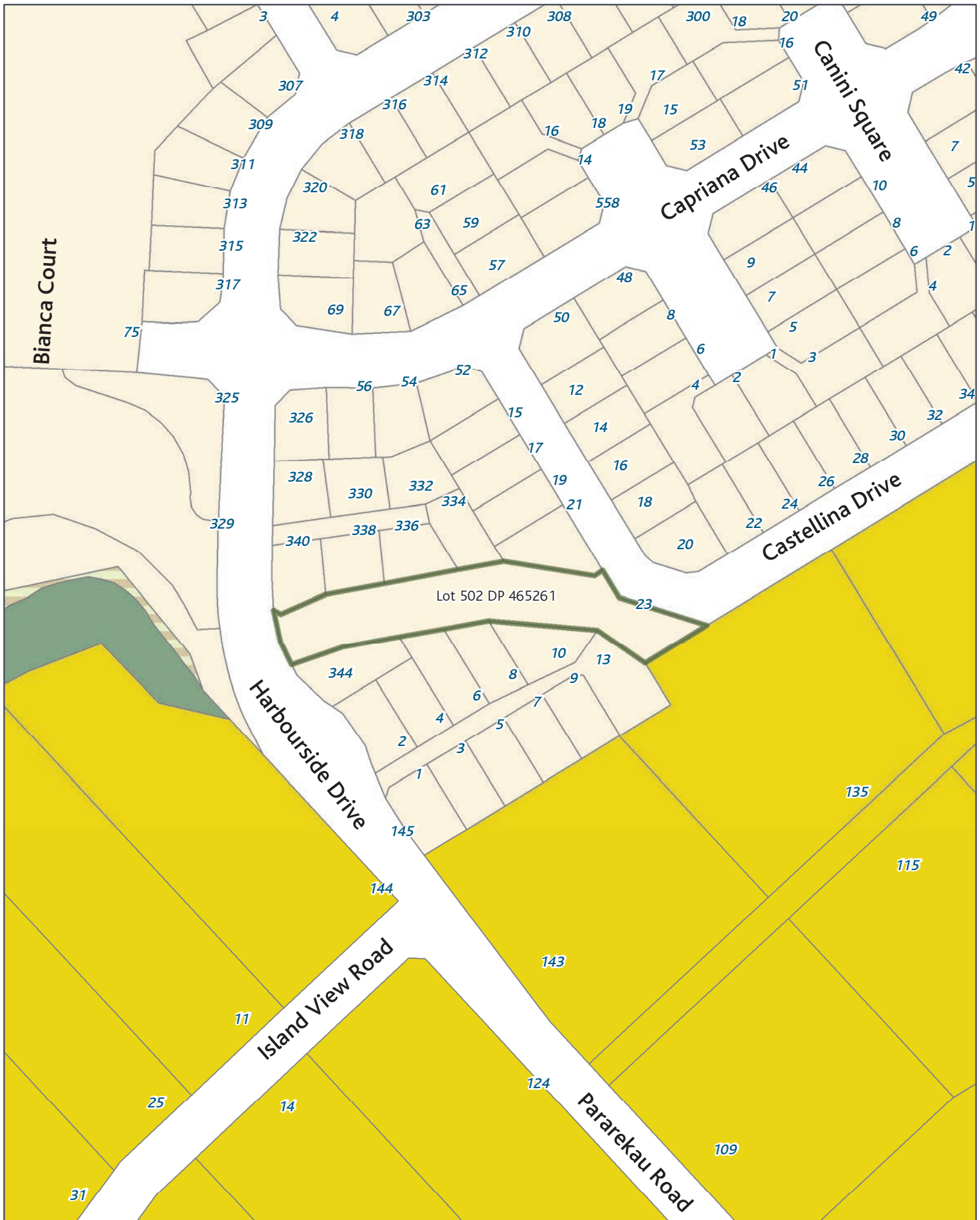
Rezone: Rural Coastal_to_Informal Recreation

Page 46 of 141



Created Date: 27 Nov 2013
Scale @ A4: 1:500
Projection: NZTM
Datum: NZGD2000

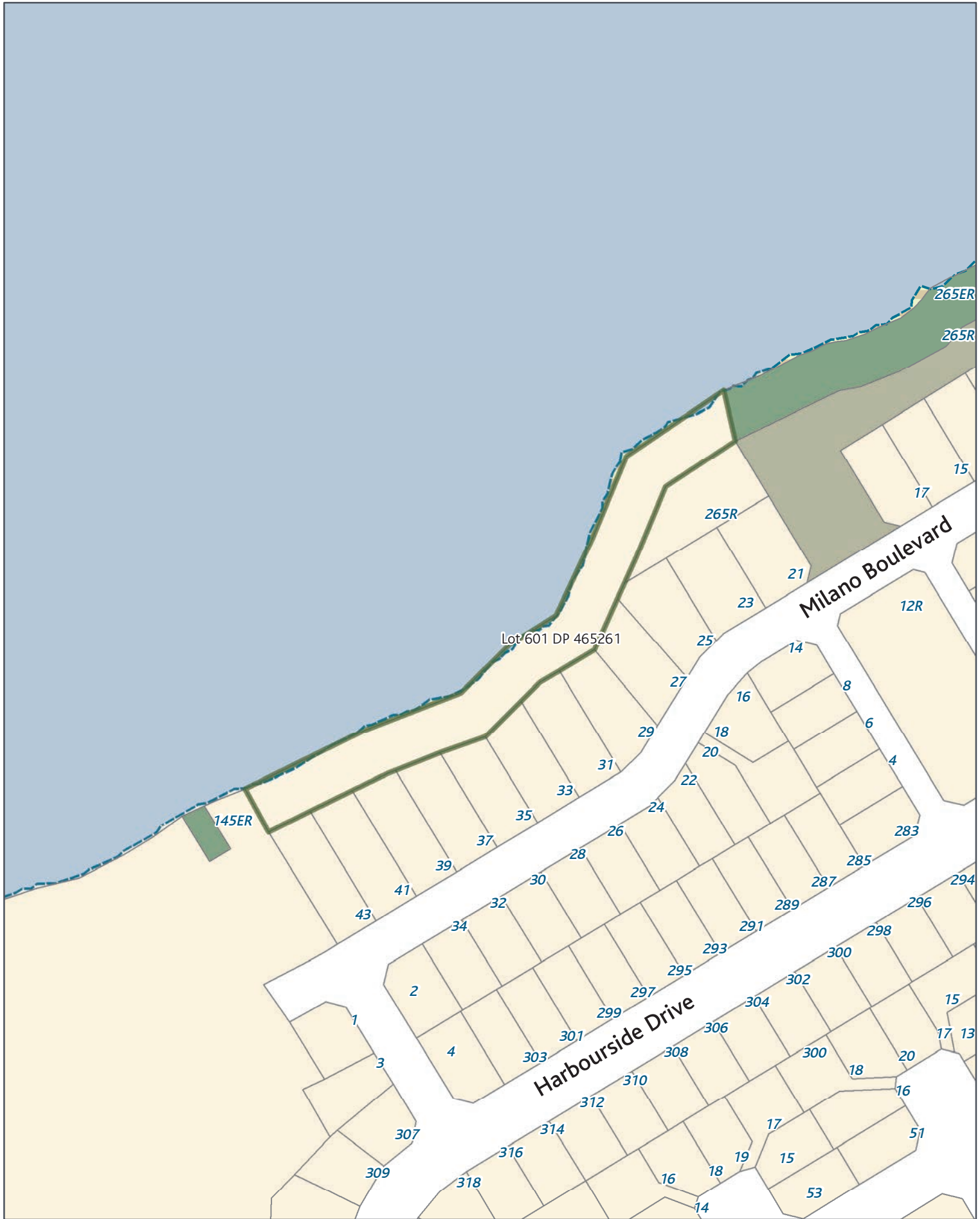




SGIS13 Submission Gazette Reserves - Local

Rezone: Single House_to_Informal Recreation

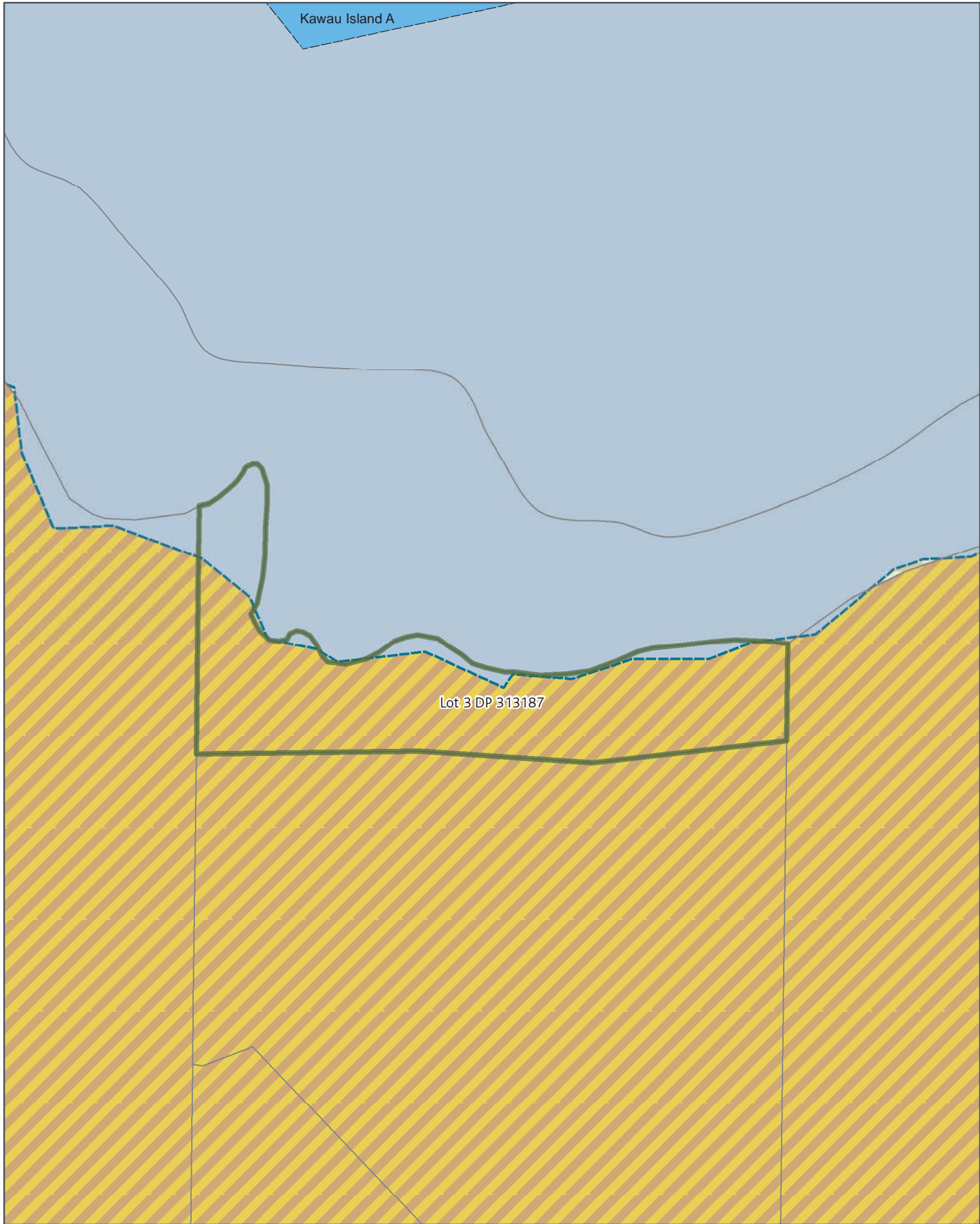
Page 47 of 141



SGIS13 Submission Gazette Reserves - Local

Rezone: Single House, General Coastal Marine [rcp]_to_Conservation

Page 48 of 141



Kawau Island A

Lot 3 DP 313187

SGIS13 Submission Gazette Reserves - Local

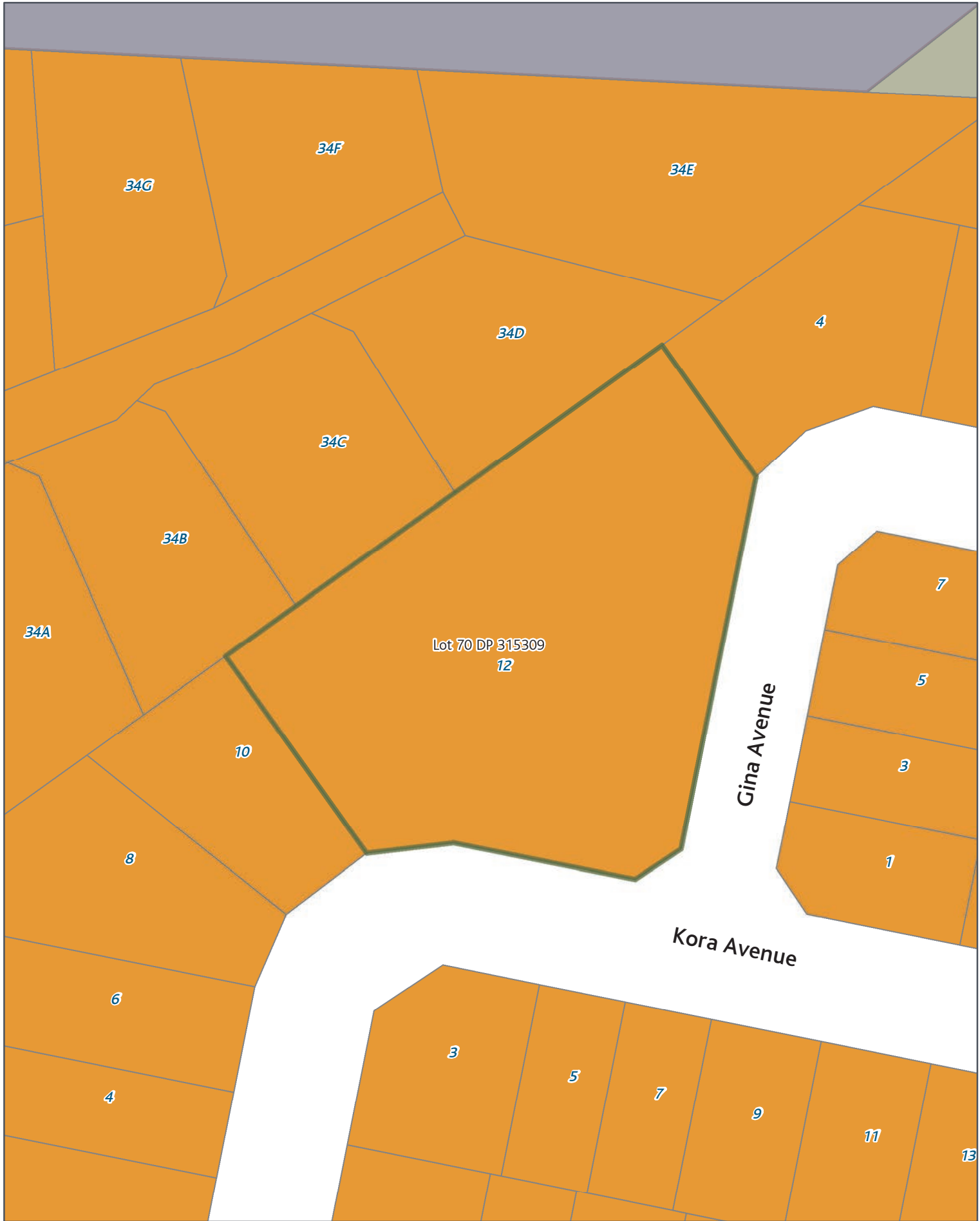
Rezone: General Coastal Marine [rcp], Rural and Coastal settlement_to_Conservation

Page 49 of 141



Created Date: 27 Nov 2013
Scale @ A4: 1:500
Projection: NZTM
Datum: NZGD2000





SGIS13 Submission Gazette Reserves - Local

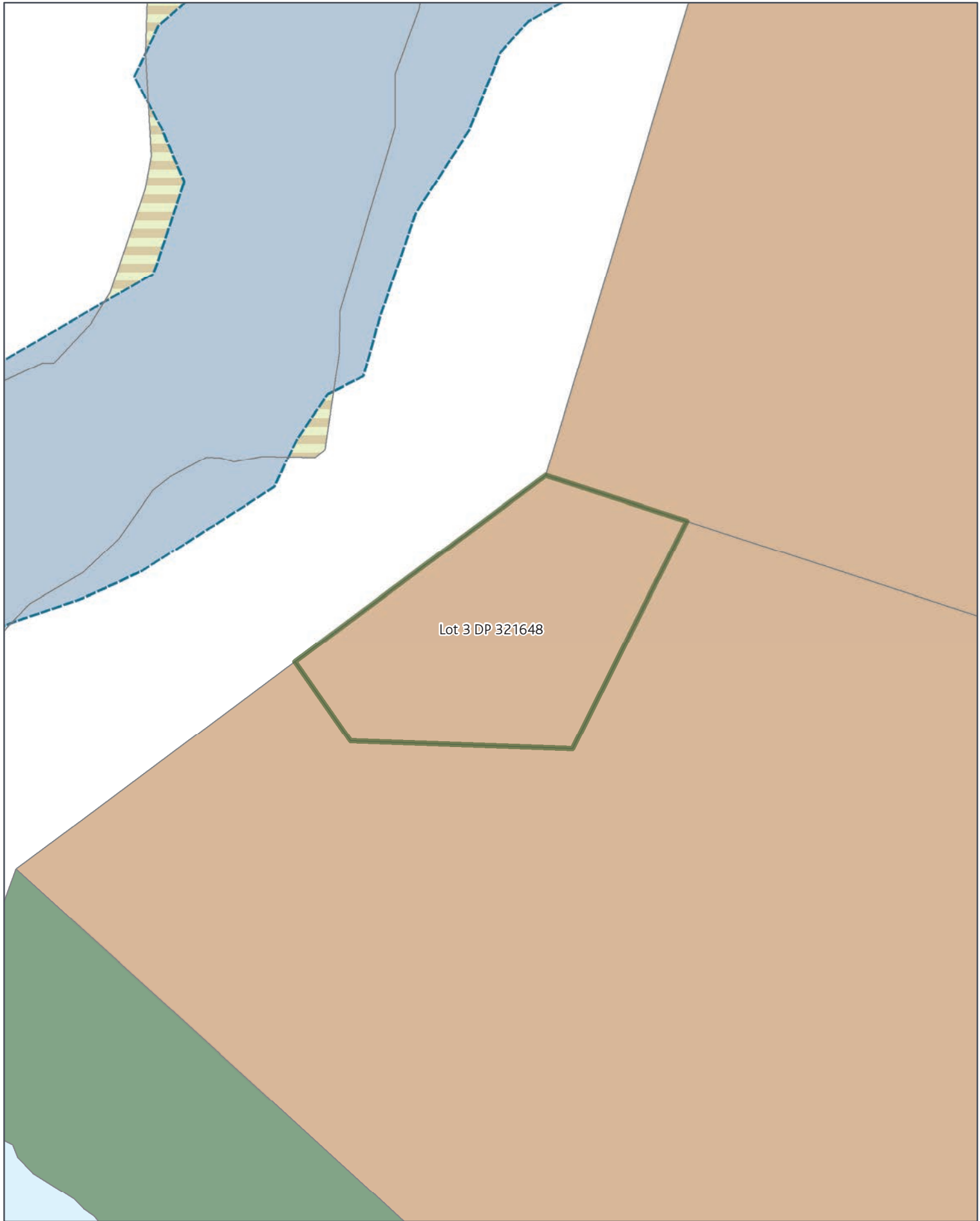
Rezone: Terrace Housing and Apartment Buildings_to_Informal Recreation

Page 50 of 141



Created Date: 27 Nov 2013
 Scale @ A4: 1:500
 Projection: NZTM
 Datum: NZGD2000





Lot 3 DP 321648



Created Date: 27 Nov 2013
Scale @ A4: 1:500
Projection: NZTM
Datum: NZGD2000

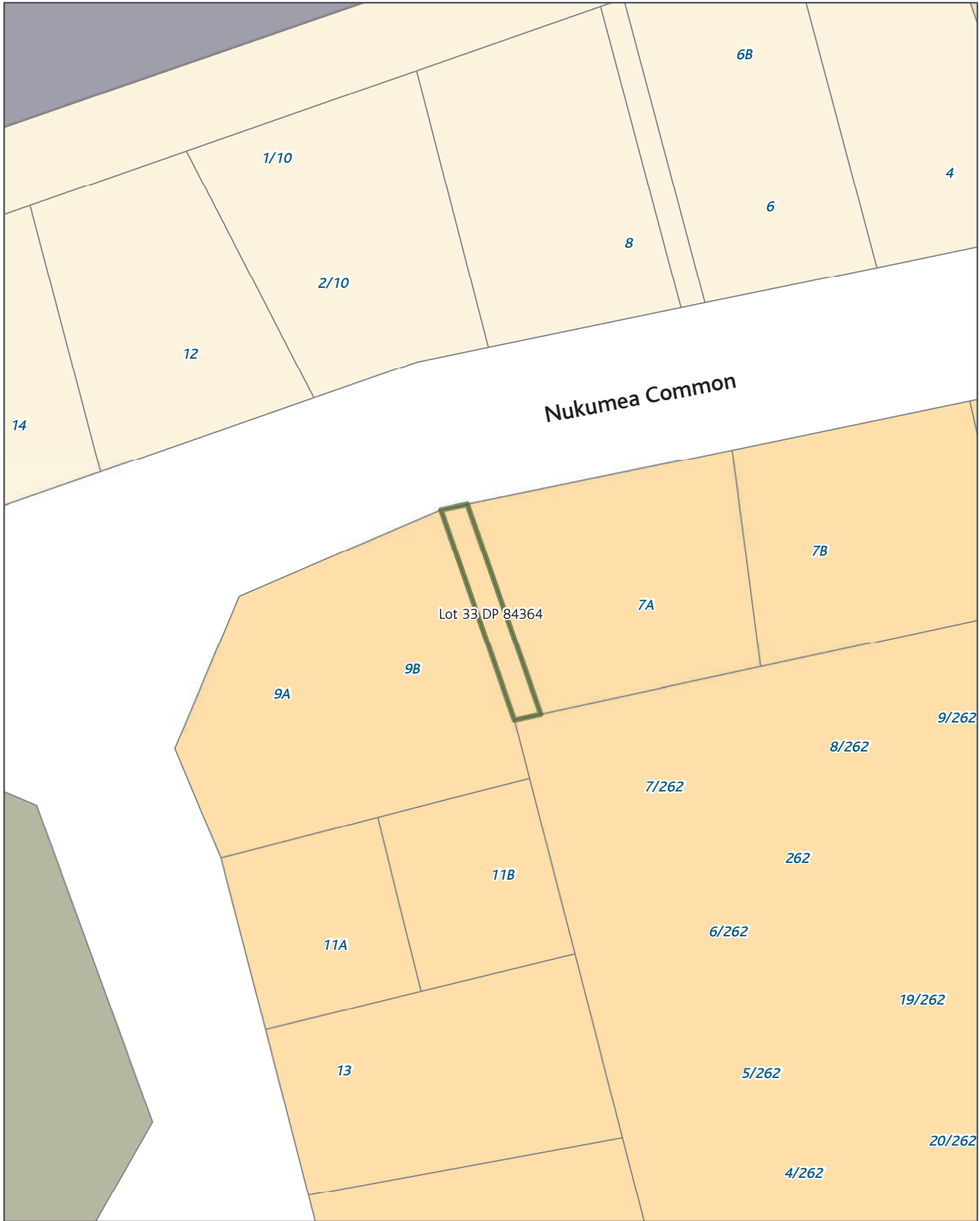


SGIS13 Submission Gazette Reserves - Local

Rezone: Countryside Living_to_Informal Recreation

Page 53 of 141





SGIS13 Submission Gazette Reserves - Local

Rezone: Mixed Housing Suburban_to_Informal Recreation

Page 54 of 141



SGIS13 Submission Gazette Reserves - Local

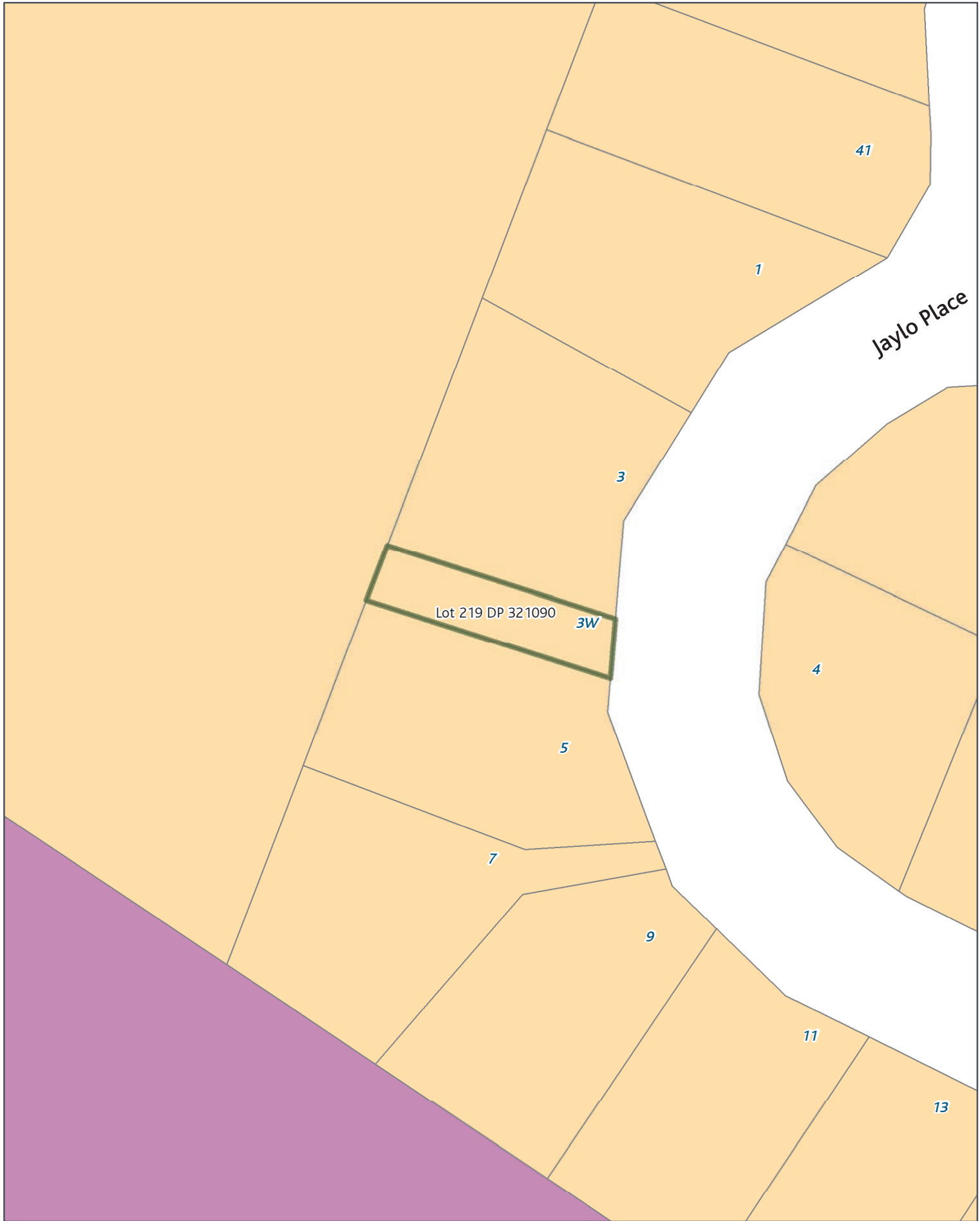
Rezone: Rural Production_to_Informal Recreation

Page 55 of 141



Created Date: 27 Nov 2013
Scale @ A4: 1:3,000
Projection: NZTM
Datum: NZGD2000





SGIS13 Submission Gazette Reserves - Local

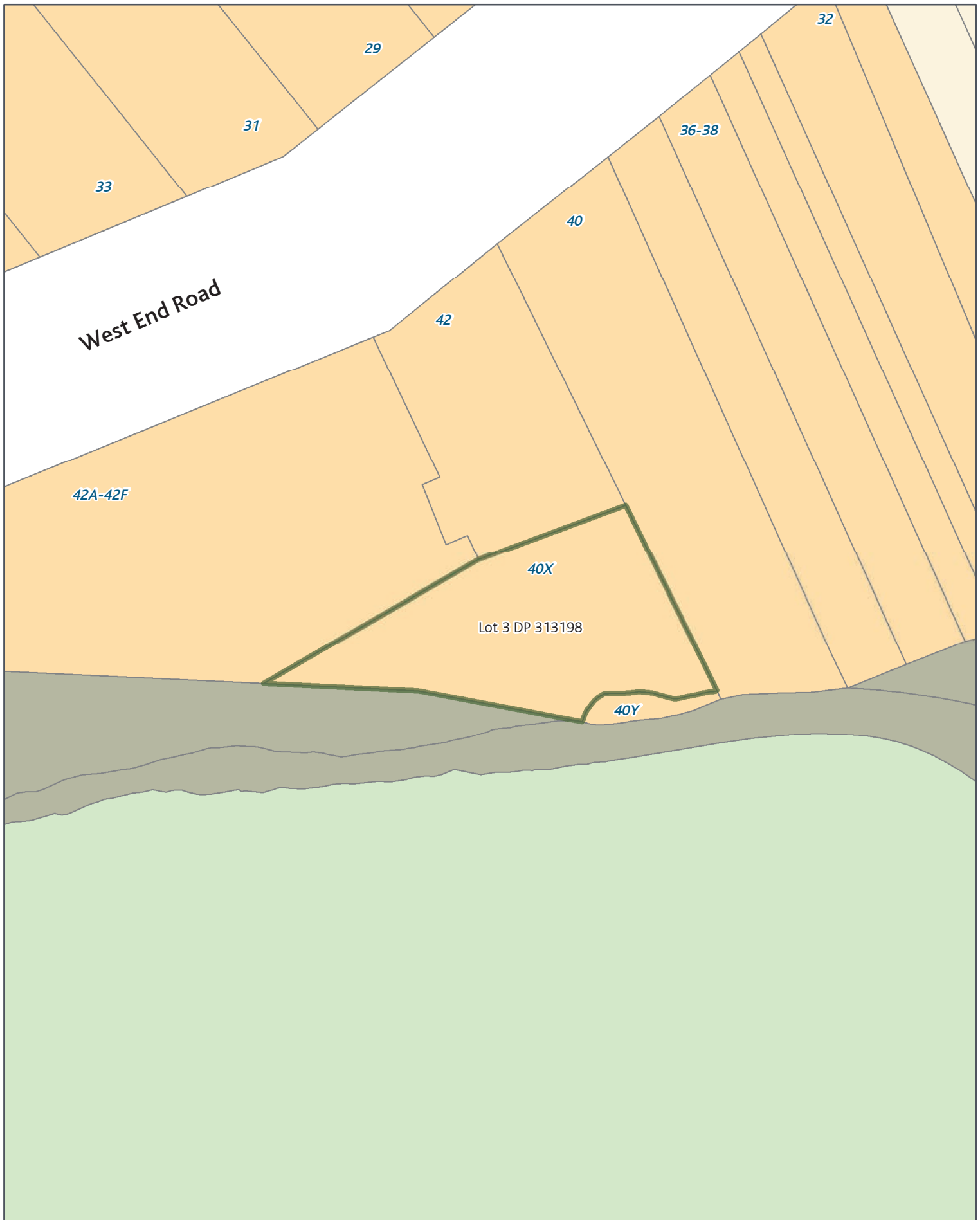
Rezone: Mixed Housing Suburban_to_Informal Recreation

Page 56 of 141



Created Date: 27 Nov 2013
Scale @ A4: 1:500
Projection: NZTM
Datum: NZGD2000





SGIS13 Submission Gazette Reserves - Local

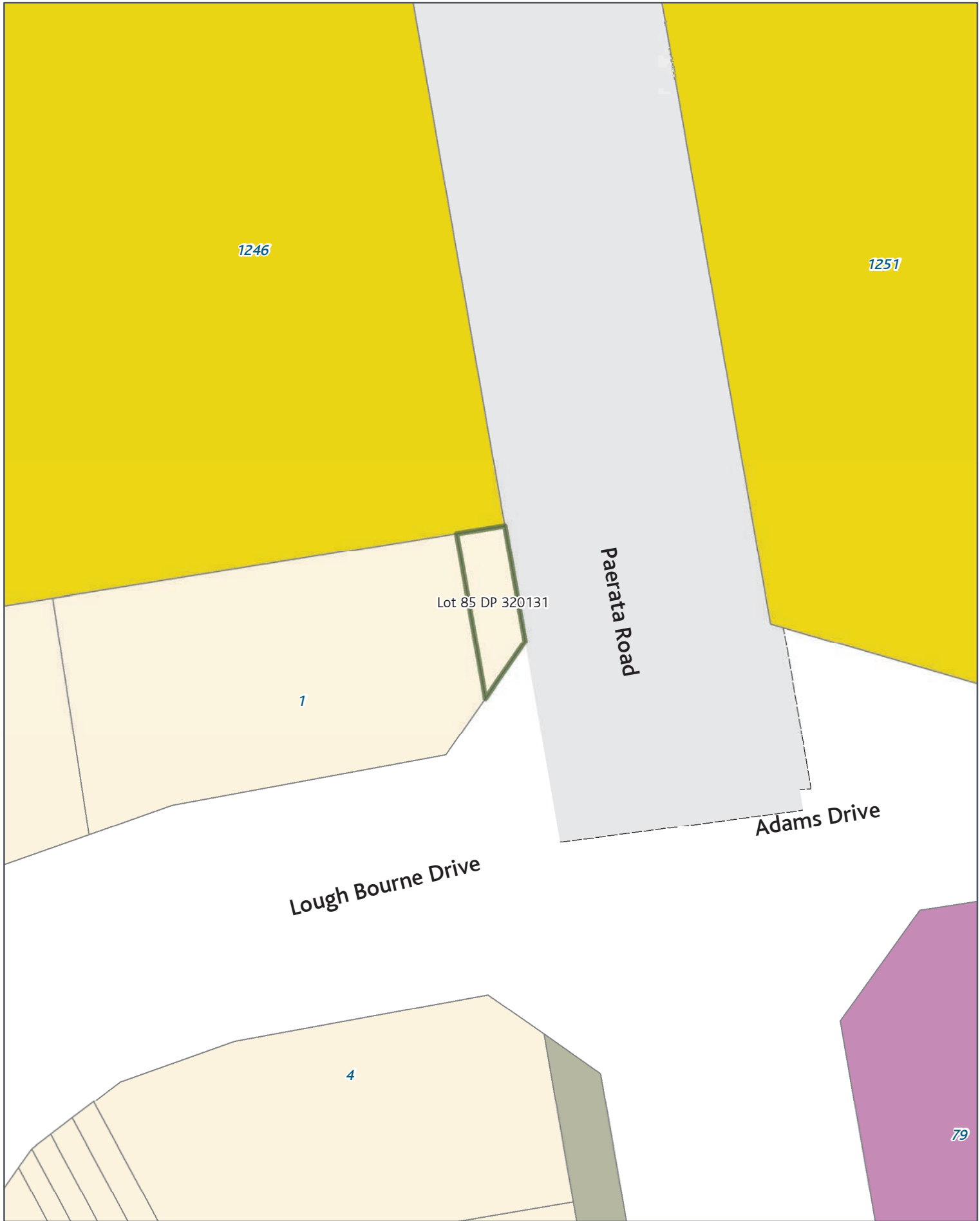
Rezone: Mixed Housing Suburban_to_Informal Recreation

Page 57 of 141



Created Date: 27 Nov 2013
 Scale @ A4: 1:500
 Projection: NZTM
 Datum: NZGD2000





SGIS13 Submission Gazette Reserves - Local

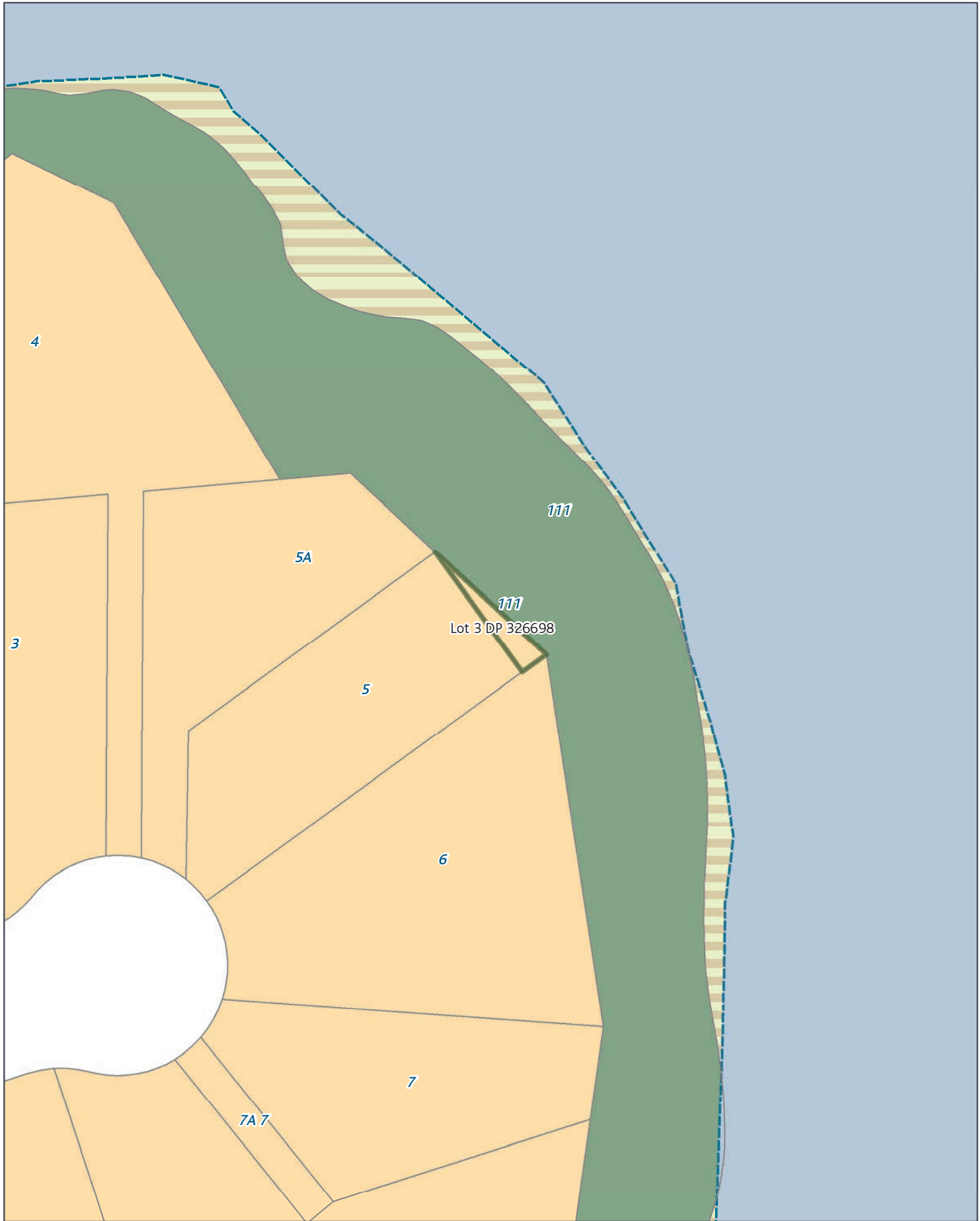
Rezone: Single House_to_Informal Recreation

Page 58 of 141

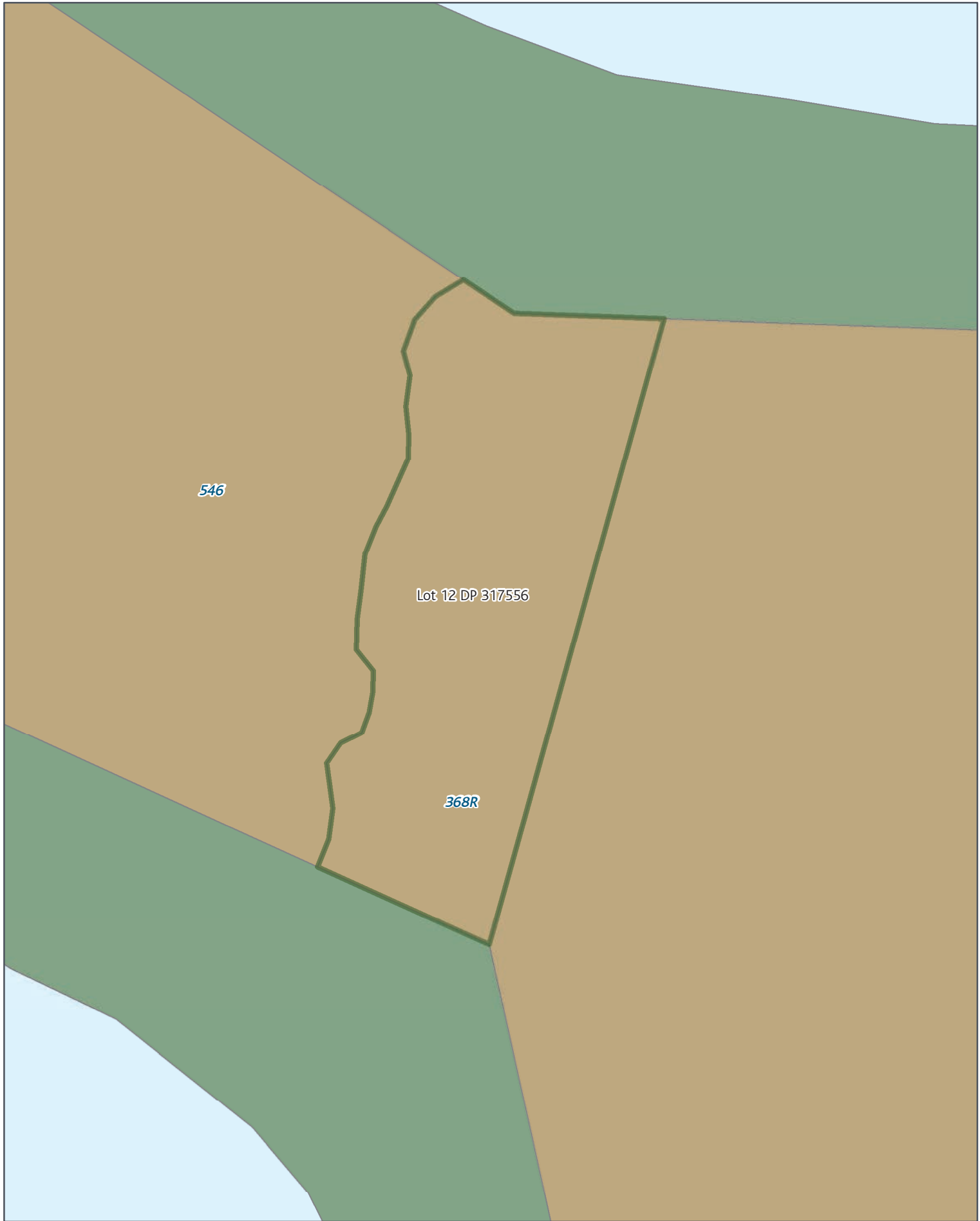


Created Date: 27 Nov 2013
Scale @ A4: 1:500
Projection: NZTM
Datum: NZGD2000









546

Lot 12 DP 317556

368R

SGIS13 Submission Gazette Reserves - Local

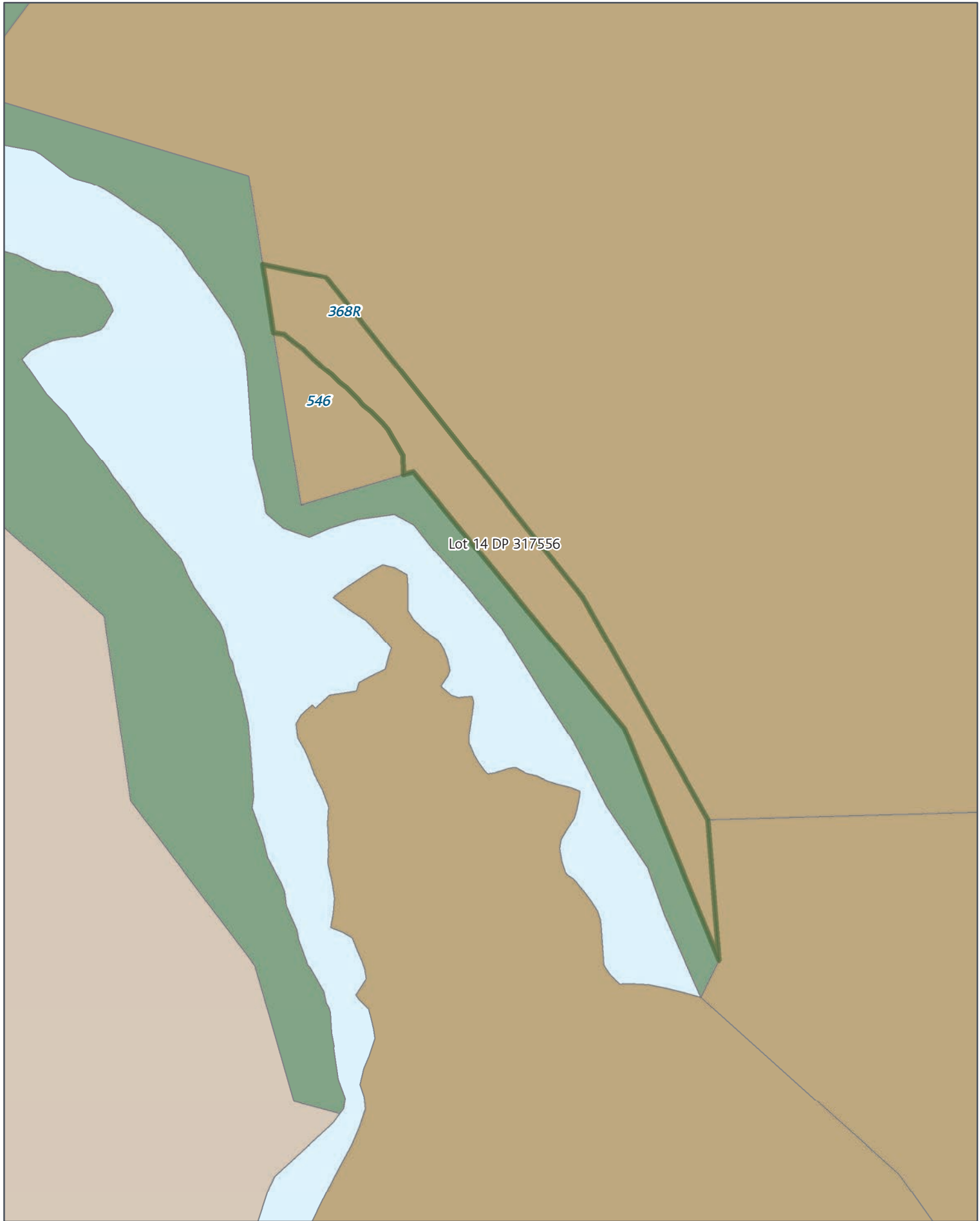
Rezone: Rural Coastal_to_Informal Recreation

Page 61 of 141



Created Date: 27 Nov 2013
Scale @ A4: 1:500
Projection: NZTM
Datum: NZGD2000





SGIS13 Submission Gazette Reserves - Local

Rezone: Rural Coastal_to_Informal Recreation

Page 62 of 141



Created Date: 27 Nov 2013
Scale @ A4: 1:1,500
Projection: NZTM
Datum: NZGD2000





SGIS13 Submission Gazette Reserves - Local

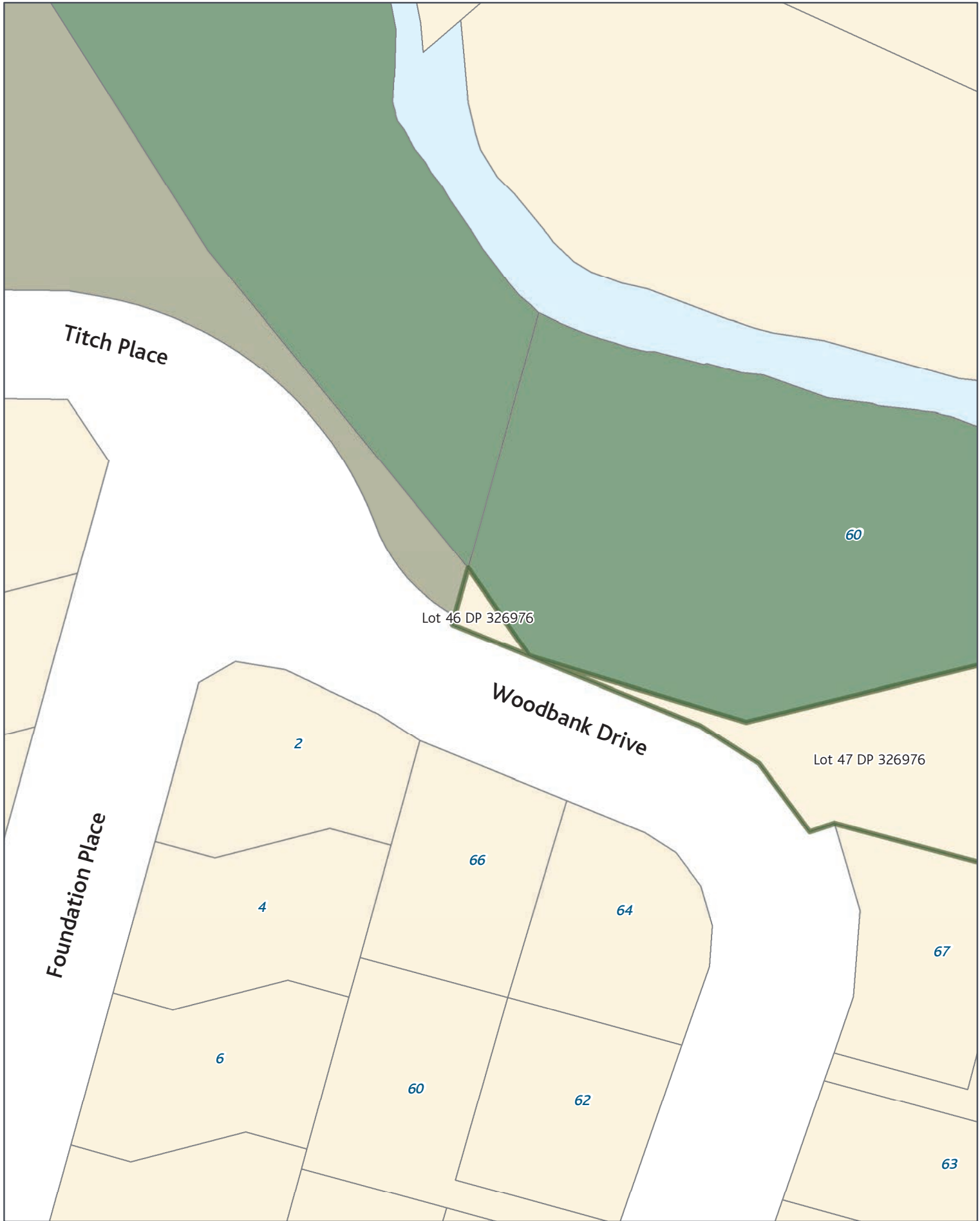
Rezone: Rural Production_to_Informal Recreation

Page 63 of 141



Created Date: 27 Nov 2013
Scale @ A4: 1:2,500
Projection: NZTM
Datum: NZGD2000





SGIS13 Submission Gazette Reserves - Local

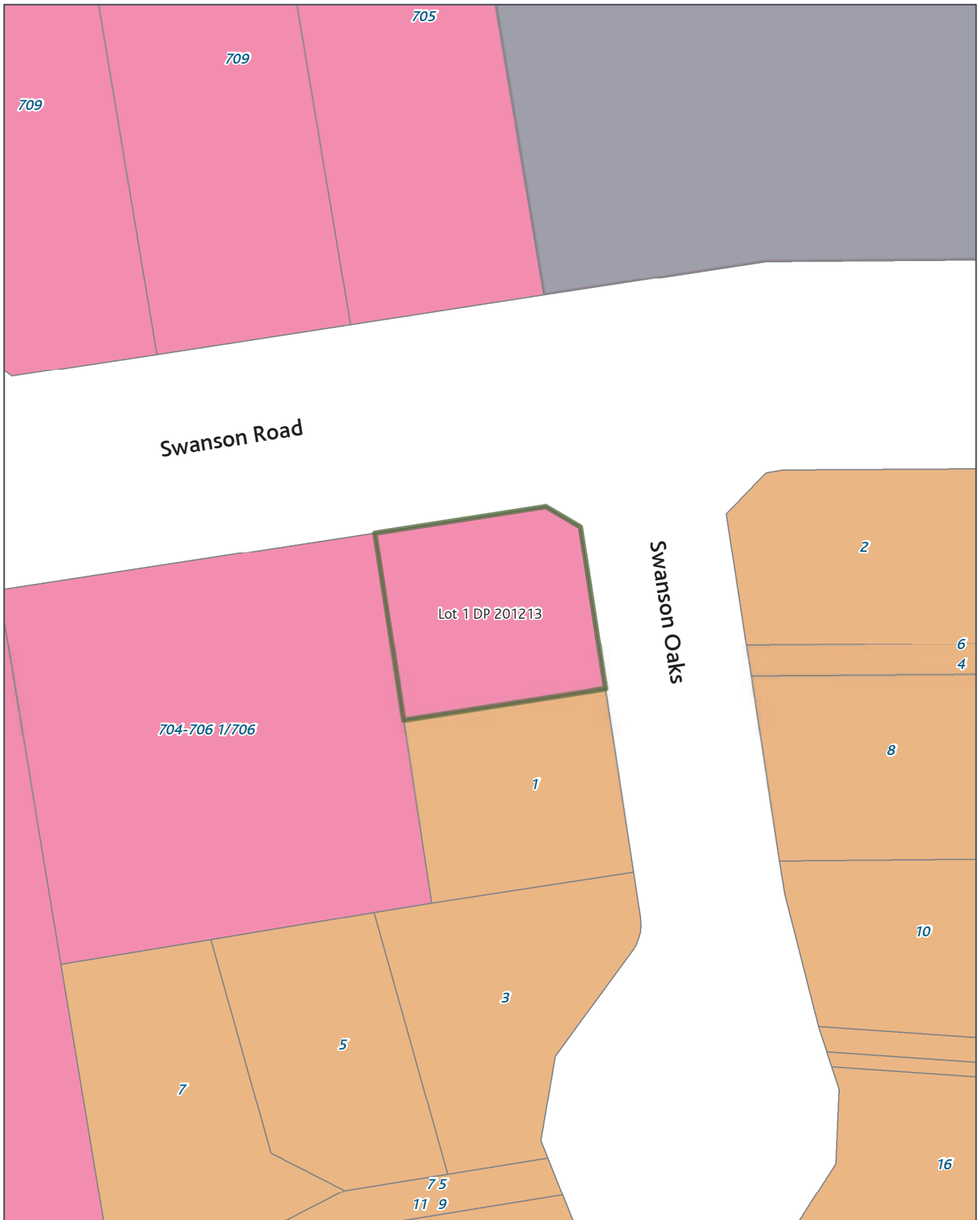
Rezone: Single House_to_Informal Recreation

Page 64 of 141



Created Date: 27 Nov 2013
 Scale @ A4: 1:500
 Projection: NZTM
 Datum: NZGD2000





SGIS13 Submission Gazette Reserves - Local

Rezone: Local Centre_to_Informal Recreation

Page 65 of 141



Created Date: 27 Nov 2013
 Scale @ A4: 1:500
 Projection: NZTM
 Datum: NZGD2000

